

പതിമൂന്നാം കേരള നിയമസഭ


പത്താം സമ്മേളനം


നക്ഷത്ര ചിഹ്നമിടാത്ത ചോദ്യം നമ്പർ 679

07.01.2014 ൽ മറുപടിയ്ക്ക്

കടലാടിപ്പാറ ഖനനം

ചോദ്യം		ഉത്തരം	
	ശ്രീ. ഇ. ചന്ദ്രശേഖരൻ		ശ്രീ. പി.കെ. കുഞ്ഞാലിക്കുട്ടി (വ്യവസായവും വിവരസാങ്കേതികവും വകുപ്പുമന്ത്രി)
(എ)	കാസർഗോഡ് ജില്ലയിൽ കിനാവൂർ-കരിന്തളം പഞ്ചായത്തിലെ കടലാടിപ്പാറയിൽ ഖനനത്തിന് അനുമതി നൽകിയിട്ടുണ്ടോ; എങ്കിൽ എന്ന് മുതലാണെന്ന് വ്യക്തമാക്കാമോ;	(എ) & (ബി)	ഉണ്ട്. സർക്കാർ ഉത്തരവ് (Ms)No.54/07/ID തീയതി 25/04/2007 പ്രകാരം; മെസ്സേജ്. ആശപുര എന്ന കമ്പനിക്ക് 30 വർഷത്തേക്കാണ് ലീസ് അനുവദിച്ചിട്ടുള്ളത്. എന്നാൽ ആവശ്യമായ രേഖകൾ ഹാജരാക്കാത്തതിനാൽ ലീസ് എക്സിക്യൂട്ട് ചെയ്തിട്ടില്ല.
(ബി)	ഏത് കമ്പനിക്കാണ് അനുമതി നൽകിയതെന്നും എത്ര വർഷത്തേയ്ക്കാണ് അനുമതി നൽകിയതെന്നും വ്യക്തമാക്കാമോ;		
(സി)	ഈ പ്രദേശത്തെ ജൈവസമ്പു ലിതാവസ്ഥയ്ക്ക് തന്നെ ഭീഷണിയാകുന്ന ഈ പദ്ധതിക്ക് അനുമതി നൽകരുതെന്ന പ്രദേശവാസികളുടെയും ജനപ്രതിനിധികളുടെയും എതിർപ്പ് ശ്രദ്ധയിൽപ്പെട്ടിട്ടുണ്ടോ;	(സി)	ഉണ്ട്.
(ഡി)	എങ്കിൽ ഈ വിഷയത്തിൽ സർക്കാർ എന്തുനടപടിയാണ് സ്വീകരിച്ചതെന്ന് വ്യക്തമാക്കാമോ?	(ഡി)	ഈ വിഷയത്തിൽ സമഗ്രമായ പഠനം നടത്തി റിപ്പോർട്ട് സമർപ്പിക്കാൻ മൈനിംഗ് & ജിയോളജി ഡയറക്ടറെ ചുമതലപ്പെടുത്തിയിട്ടുണ്ട്. കൂടാതെ റവന്യൂ വകുപ്പിനോടും പരിശോധന നടത്താൻ ആവശ്യപ്പെട്ടിട്ടുണ്ട്.


സെക്ഷൻ ഓഫീസർ



GOVERNMENT OF KERALA
Abstract

Industries Department - Mines & Minerals- Major Minerals- Bauxite- Aluminous Laterite and China Clay - Mining lease granted to M/s.Ashapura Minechem Ltd. Mumbai- Sanctioned- Orders issued.

INDUSTRIES (A) DEPARTMENT

G.O.(Ms) No.54/07/ID

Dated, Thiruvananthapuram, 25.04.07

- Read:-
- 1) Application dtd. 27.6.03 of M/s Ashapura Minechem Ltd, Mumbai
 - 2) Lr.No.5163/M1/2003 dtd.31.12.03 from the Director of Mining & Geology, Thiruvananthapuram
 - 3) Govt. lr. No.2479/A3/04/ID dtd.13.1.06 addressed to Government of India
 - 4) Lr.No.4/13/2006-MIV dtd.12.1.07 of the Government of India, Ministry of Mines, New Delhi

ORDER

016152

The Director of Mining and Geology in his letter read as 2nd paper above has recommended and forwarded an application received from M/s. Ashapura Minechem Ltd, Mumbai read as 1st paper above for grant of Mining Lease for Bauxite Aluminous Laterite and China Clay over an area of 675.9826 Hectares comprised in Sy Nos.274, 248, 246, 150, 198 of Kinanuru Village, Hosdurg Taluk in Kasargode District for a period of 30 years.

2) The revenue records reveal that part of the area applied for has been assigned earlier and as such only 200 acres of revenue purnamboke land only is available for grant for the purpose of extraction of the mineral. Hence Government recommended only 80.937 hectares (200 acres) of land in Re-Survey No.198/pt for approval of Government of India as per the letter read as 3rd paper above.

3) As per the letter read as 4th paper above, Government of India conveyed their approval under Section 5(1) of Mines and Minerals(Development & Regulation) Act, 1957 to the grant of Mining Lease for Bauxite & Aluminous Laterite over an area of 80.937 hectares in Kinanuru Village, Kasargod District to M/s Ashapura Minechem Ltd for a period of 30 years subject to the compliance of the amended provisions of the Mines & Minerals (Development & Regulation) Act (1957 and Mineral Concession Rules 1960 & other applicable Acts and Rule including Forest Conservation Act 1980 & Environmental Notification Dated, 27.1.94 as issued and amended by McEF.)

4) Government have examined the matter in detail in the light of the recommendation of the Director of Mining and Geology and the approval of



Handwritten initials and date: 25/4/07, DC

GS

Government of India and are pleased to grant Mining Lease to M/s. Adhikari Minechem Ltd for Mining Bauxite & Aluminous Laterite over an area of 80.93 hectares in Kinaruru Village, Kasargod District for a period for 30 years under Section 5(1) of the Mines & Minerals (Development & Regulation) Act, 1957, subject to the following conditions and special conditions.

1. Royalty is payable as per sub section (2) of Section 9 of Mines & Minerals (Development & Regulation) Act, 1957.
2. Dead Rent is payable as per Sub Section (1) of Section 9-A of the Mines & Minerals (Development & Regulation) Act, 1957.
3. The mining lease deed in Form 'K' shall be executed within six months of the order of the grant of mining lease.
4. A Mining Plan duly approved by the authority empowered in this behalf shall be produced within a period of six months of the grant or before execution of the lease deed whichever is earlier.
5. The mined out area should be reclaimed up to the level of the surrounding land.
6. While Mining air/sound/water pollution shall be kept to at permissible limit.
7. Mining should be carried out without causing disturbance to the local residents.
8. Financial Assurance should be given as per the provisions contained in the Mineral Conservation and Development Rules 1988 before execution of mining lease deed.

Special Conditions

1. Consent of the owners of the residential buildings located within 50 metres of the area applied for mining lease should be produced by the lessee.
2. Before entry into the lease area under this grant the lessee shall produce from the District Collector, Kasargod, NOC for a period of 30 years from the date of registration of the mining lease deed for conducting mining in the Government lands specified therein. The grantee shall further produce consent on stamp paper worth Rs.50/- each the consent from the owners of each private land holding involved in the area covered under this grant together with Possession Certificate from the relevant Village Officer to prove such ownership.
3. The mining activities under this grant shall be strictly confined to the area lying beyond 50 metres of the public roads.
4. A quarrying permit holder/lease holder should exhibit a notice board both in English and Malayalam for the information of the public at the entrance of the quarry containing the details viz. License No., validity period of the permit, Name of the permit/lease holder, quantity permitted to be extracted etc.



The terms and conditions shall be subject to such further modifications and alterations as may be made by Government from time to time.

The Director, Survey and Land Records, Thiruvananthapuram will survey and prepare a cadastral map of the area on a suitable scale showing therein the area with the Sy.Nos. and sub divisions. The boundary survey Nos. with sub divisions will be delineated on the sketch. The area covered under this grant will be coloured in red and indexed accordingly. Three copies of the map in ORIGINAL under signature and office seal of the Director of Survey and Land Records will be furnished to the Director of Mining and Geology.

5) The Director of Mining and Geology will ensure the compliance of the amended provisions of the Mines & Minerals (Development & Regulation) Act, 1957 and Mineral Concession Rules 1960 and other Applicable Acts & Rules including Forest (Conservation) Act, 1980 and Environmental Notification Dated, 27.1.1964 as issued and amended by MOEF.

(By Order of the Governor)

T.BALAKRISHNAN
Principal Secretary to Government

To

M/s Ashapura Minechem Ltd, 278 D.M.Road, Jivan Udyog Building, Fort
Mumbai - 400 001

The Director of Mining and Geology, Thiruvananthapuram

The Pri. Accountant General (Audit) Kerala, Thiruvananthapuram.

The Accountant General, Kerala(A&E), Kerala, Thiruvananthapuram

The Controller, Indian Bureau of Mines, Nagpur (with C/L)

The Secretary, Government of India, Ministry of Mines, Sastri Bhavan,
New Delhi


✓ The District Collector, Kasargod

✓ The Director, Survey & Land Records, Thiruvananthapuram

Stock file/Office copy

Forwarded/By Order,


Section Officer


D. S. S. S. S. S.