

15 -ാം കേരള നിയമസഭ

2 -ാം സമ്മേളനം

നക്ഷത്ര ചിഹ്നം ഇല്ലാത്ത ചോദ്യം നം. 3397

04-08-2021 - ൽ മറുപടിയ്ക്ക്

കോട്ടയം ജില്ലയിലെ റീബിൽഡ് കേരള പദ്ധതികൾ

ചോദ്യം		ഉത്തരം	
ശ്രീ. ജോബ് മൈക്കിൾ		Shri M. V. Govindan Master (തദ്ദേശ സ്വയംഭരണ, ഗ്രാമവികസനം, എക്സൈസ് വകുപ്പ് മന്ത്രി)	
(എ)	കോട്ടയം ജില്ലയിൽ റീബിൽഡ് കേരള പദ്ധതിയിൽ ഉൾപ്പെടുത്തി നടപ്പാക്കുന്ന പദ്ധതികൾ ഏതെല്ലാമാണെന്ന് വ്യക്തമാക്കാമോ;	(എ)	കോട്ടയം ജില്ലയിൽ റീബിൽഡ് കേരള പദ്ധതിയിൽ ഉൾപ്പെടുത്തി തദ്ദേശ സ്വയംഭരണ ചീഫ് എഞ്ചിനീയർ മുഖേന നടപ്പിലാക്കുന്ന പ്രവൃത്തികളുടെ നിലവിലെ സ്ഥിതി അടങ്ങിയ വിശദാംശങ്ങൾ അനുബന്ധം 1 ആയും, പ്രോജക്ട് മാനേജ്മെന്റ് യൂണിറ്റ് മുഖേന നടപ്പിലാക്കുന്ന പ്രവൃത്തികളുടെ നിലവിലെ സ്ഥിതി അടങ്ങിയ പട്ടിക അനുബന്ധം 2 ആയും പദ്ധതിക്ക് അനുമതി നൽകിയ ഉത്തരവ് അനുബന്ധം 3 ആയും ചേർത്തിരിക്കുന്നു. ക്ലീൻ കേരള കമ്പനി റീബിൽഡ് കേരള പദ്ധതിയിൽ കോട്ടയം ജില്ലയിൽ ജില്ലാതല പ്ലാസ്റ്റിക് സോർട്ടിംഗ് ആന്റ് സെഗ്രിഗേഷൻ ഫെസിലിറ്റിയാണ് ഉൾപ്പെടുത്തിയിട്ടുള്ളത്. ഇത് കൂടാതെ ജില്ലയിലെ തദ്ദേശ സ്വയംഭരണ സ്ഥാപനങ്ങളിൽ നിന്നും ഹരിതകർമ്മ സേനകൾ വഴി ശേഖരിക്കുന്ന പാഴ് വസ്തുക്കൾ തരംതിരിച്ച് വിപണനം നടത്തുന്നതിനുള്ള ഒരു യന്ത്രവൽകൃത ഫെസിലിറ്റിയാണ് വിഭാവനം ചെയ്തിട്ടുള്ളത്. നിലവിൽ ഫെസിലിറ്റിയുടെ നിർമ്മാണ പ്രവർത്തികൾക്കായി ഭൂമി ലഭ്യമാകാത്ത തിനാൽ നിർമ്മാണ പ്രവർത്തനങ്ങൾ ആരംഭിച്ചിട്ടില്ല. 2 കോടി രൂപയാണ് പദ്ധതി ചെലവ്.
(ബി)	ഓരോ പദ്ധതിക്കും എത്ര തുക അനുവദിച്ചുവെന്നും അവയുടെ നിലവിലെ സ്ഥിതി എന്തെന്നും വ്യക്തമാക്കുമോ; ഉത്തരവുകളുടെ പകർപ്പ് ലഭ്യമാക്കുമോ?	(ബി)	കോട്ടയം ജില്ലയിൽ റീബിൽഡ് കേരള പദ്ധതിയിൽ ഉൾപ്പെടുത്തി തദ്ദേശ സ്വയംഭരണ ചീഫ് എഞ്ചിനീയർ മുഖേന നടപ്പിലാക്കുന്ന പ്രവൃത്തികളുടെ നിലവിലെ സ്ഥിതി അടങ്ങിയ വിശദാംശങ്ങൾ അനുബന്ധം 1 ആയും, പ്രോജക്ട് മാനേജ്മെന്റ് യൂണിറ്റ് മുഖേന നടപ്പിലാക്കുന്ന പ്രവൃത്തികളുടെ നിലവിലെ സ്ഥിതി അടങ്ങിയ പട്ടിക അനുബന്ധം 2 ആയും പദ്ധതിക്ക് അനുമതി നൽകിയ ഉത്തരവ് അനുബന്ധം 3 ആയും ചേർത്തിരിക്കുന്നു. ക്ലീൻ കേരള കമ്പനി റീബിൽഡ് കേരള പദ്ധതിയിൽ കോട്ടയം ജില്ലയിൽ ജില്ലാതല പ്ലാസ്റ്റിക് സോർട്ടിംഗ് ആന്റ് സെഗ്രിഗേഷൻ

ഫെസിലിറ്റിയാണ് ഉൾപ്പെടുത്തിയിട്ടുള്ളത്. ഇത് കൂടാതെ ജില്ലയിലെ തദ്ദേശ സ്വയംഭരണ സ്ഥാപനങ്ങളിൽ നിന്നും ഹരിതകർമ്മ സേനകൾ വഴി ശേഖരിക്കുന്ന പാഴ് വസ്തുക്കൾ തരംതിരിച്ച് വിപണനം നടത്തുന്നതിനുള്ള ഒരു യന്ത്രവൽകൃത ഫെസിലിറ്റിയാണ് വിഭാവനം ചെയ്തിട്ടുള്ളത്. നിലവിൽ ഫെസിലിറ്റിയുടെ നിർമ്മാണ പ്രവർത്തികൾക്കായി ഭൂമി ലഭ്യമാകാത്ത തിനാൽ നിർമ്മാണ പ്രവർത്തനങ്ങൾ ആരംഭിച്ചിട്ടില്ല. 2 കോടി രൂപയാണ് പദ്ധതി ചെലവ്.

സെക്ഷൻ ഓഫീസർ

Sl No	Name of Work	Name of Panchayath	AS order and date	AS amount	Remarks
1	Pllikkodam kavala -Parakkadavu Road Re-tarring W-15	Ettumanoor Municipality	GO (Rt.) No.156/2020/P& EA Thiruvananthapuram dated 18/03/2020	9.91	Work completed
2	Koottungal kadavu Cheminakiri road	Udayanapuram		28.5	work completed
3	Thuruvelikkunnu puthanpalam road	Udayanapuram		25	work completed
4	Vadayar Padinjarekkara road	Udayanapuram		20	WORK COMPLETED
5	Puthiyakavu-Variyathukadavu road	Kumarakom		8	Work Completed
6	Sasthamkadavu-Vettikattu road	Thiruvvarppu		15	Revised AS got on 27-5-21
7	Illical-Thoranam-Paruthiyakam road	Thiruvvarppu		15	Ongoing
8	Poonthrakavu-Prapuzha road tarring	Aymanam		7.5	Not started
9	Chapprathupady Kuttikattupadu road	Thrikkodithanam		11	Work Completed
10	Vechoorkavala -vettichal Road Re-tarring W-16	Ettumanoor Municipality		8.26	
11	Kavumpadom-Aravupadom Road re-tarring W- 17	Ettumanoor Municipality		6.6	Work Completed
12	Arayiram- vazhatharapadiroad re-tarring W-18	Ettumanoor Municipality		4.95	Work Completed
13	kattachira- pindippuzha road Re-tarring W-7	Ettumanoor Municipality		13.76	Not started
14	KATTACHIRA TILE FACTORY ROAD RE-TARRING W-8	Ettumanoor Municipality		11.01	Work Completed
15	Vackelpadi- Pulinthanom Road Re-tarring W-11	Ettumanoor Municipality		9.91	not started
16	Manthottam-Manjanadi Road Re-tarring W-24	Ettumanoor Municipality		7.15	not started
17	Adichira- Parithrana Thellekathusseri road re-tarring - w- 20	Ettumanoor Municipality		5.5	not started
18	Thalavekkumkala -methanathu Road Re- tarring W-25	Ettumanoor Municipality		4.95	Work Completed
19	Irumpanampadi- pazhayzmlathu Road Re-tarring- W- 19	Ettumanoor Municipality		4.62	Not started
20	Moozhikal Kottankeril Muttapilli Road	Maravanthuruthu		12.35	Ongoing
21	Kuzhipunchayil	Maravanthuruthu		16	Ongoing
22	Anjilithara Cholanthara	Maravanthuruthu		16.25	Ongoing
23	Kollasery-Mattithra road	Kumarakom		34	Ongoing
24	Kuzhivelipady road	Aymanam		12	Not started

Bannam 10-2

എ) കോട്ടയം ജില്ലയിൽ റീബിൽഡ് കേരളാ പദ്ധതിൽ ഉൾപ്പെടുത്തി നടപ്പിലാക്കിക്കൊണ്ടിരിക്കുന്ന പദ്ധതികൾ ചുവടെ ഉൾപ്പെടുത്തുന്നു.

Ettumanoor - 2

	LAC	LSGI	Name	Status	AS Amount (Lakhs)	AS No
1	Kottayam	Vijayapuram	Girideepam - kadathu kadavu road	Work In Progress	175	GO(Rt) No 224/2020/P&EA dated 26/5/2020
2	Ettumanoor	Kumarakom	Assarisseri - Kadambanadu Road	DPR in Progress	Not finalised	Not finalised
3	Ettumanoor	Kumarakom	Choolabhagom Kottamoola Road	DPR in Progress	Not finalised	Not finalised
4	Ettumanoor	Kumarakom	Govt HS Kochalivettam Road	Above Estimate PAC, Approval from GOVT. needed	28	GO(Rt) No 62/2022/P&EA dated 03/2/2021
5	Ettumanoor	Thiruvvarppu	Kunnumpuram Mahila Samajam Road	Work In Progress	184	GO(Rt) No 224/2020/P&EA dated 26/5/2020
6	Ettumanoor	Thiruvvarppu	Madathil kadavu Mahilasamajam Kandathilpalli Road	Above Estimate PAC, Proposal submitted to GOVT on 23/03/21	145	GO(Rt) No 404/2020/P&EA dated 23/10/2020
7	Changanassery	Kurichy	Malakkanam Kannathrapadi Road	Work Completed	119	GO(Rt) No 224/2020/P&EA dated 26/5/2020

8	Ettumanoor	Aymanam	Olassa - Cherthalli Road	Agreement Executed	121	GO(Rt) No 404/2020/P&EA dated 23/10/2020
9	Ettumanoor	Aymanam	Kavanattinkara - Manchira	Work In Progress	93	GO(Rt) No 224/2020/P&EA dated 26/5/2020
10	Ettumanoor	Aymanam	Cheepunkal - Malikayal Chira	Agreement Executed	148	GO(Rt) No 404/2020/P&EA dated 23/10/2020
11	Vaikom	T V Puram	Theeradesha road	Work In Progress	350	GO(Rt) No 224/2020/P&EA dated 26/5/2020
12	Vaikom	Chempu	LPS Mukkam Kollori Road	Above Estimate PAC, Proposal submitted to GOK on 23/03/21	52	GO(Rt) No 404/2020/P&EA dated 23/10/2020
13	Kottayam	ഗീരമേശ്വരം ഞാലൂർ	Pathinanchilkadavu Illikkal Road	Work In Progress	400	GO(Rt) No 224/2020/P&EA dated 26/5/2020
14	Ettumanoor	Ettumanoor	Kambinikadavu Pattarmadom Road	Agreement Executed	114	GO(Rt) No 404/2020/P&EA dated 23/10/2020

ബി) കോട്ടയം ജില്ലയിൽ റീബിൽഡ് കേരള പദ്ധതിയിൽ ഉൾപ്പെടുത്തി നടപ്പിലാക്കിക്കൊണ്ടിരിക്കുന്ന പദ്ധതികൾക്ക് അനുബന്ധിച്ച തുക,അവയുടെ നിലവിലെ സ്ഥിതി എന്നിവ മുകൾ ലിസ്റ്റിൽ ഉൾപ്പെടുത്തിയിരിക്കുന്നു.

Bomommo-3



GOVERNMENT OF KERALA

Abstract

Planning and Economic Affairs (RKI) Department- Project proposals of Local Self Government Department (LSGD)-Reconstruction of 194.63 km of flood damaged category B (RoW<5mtrs) roads in seven districts viz. Ernakulam, Kottayam, Alappuzha, Pathanamthitta, Thrissur, Wayanad and Idukki- Implementation- Administrative Sanction accorded- Orders issued.

PLANNING & ECONOMIC AFFAIRS (RKI) DEPARTMENT

GO (Rt.) No.156/2020/P&EA

Thiruvananthapuram, Dated 18/03/2020

- Read: 1. G.O. (P) No. 16/2018/P&EA dated 09/11/2018.
2. G.O. (P) No. 19/2019/P&EA dated 23/05/2019.
3. Minutes of the 8th HLEC meeting held on 29/01/2020.
4. G.O.(Ms)No.7/2020/P&EA dated 07/03/2020.

ORDER

The Local Self Government Department submitted estimates for the 'Reconstruction of 194.63 km of flood damaged Category B (RoW<5mtrs) roads in seven districts viz. Ernakulam, Kottayam, Alappuzha, Pathanamthitta, Thrissur, Wayanad and Idukki' for taking up under Rebuild Kerala Initiative (RKI). The total estimated fund requirement for the project which consists of 266 number of works is to the tune of Rs.67.9 crores.

2. The High Level Empowered Committee (HLEC) of RKI, in its meeting held on 29/01/2020, approved the estimate and recommended the project for taking up under Rebuild Kerala Initiative (RKI), subject to the approval of the Council of Ministers to this effect. Subsequently, as per the G.O. read as 4th paper above, approval of the Council of Ministers, was accorded to the project for taking up under RKI by sourcing requisite funds from the DPL.

3. In these circumstances, the Government are pleased to accord Administrative sanction for the project '**Reconstruction of 194.63 km of flood damaged category B (RoW<5mtrs) roads in seven districts viz. Ernakulam, Kottayam, Alappuzha, Pathanamthitta, Thrissur, Wayanad, Idukki**', at an estimated cost of **Rs.67.9 crore (Rupees Sixty seven crore and Ninety lakh only)** for 266 number of works listed at

Annexure to this G.O., by sourcing requisite funds from the Development Policy Loan. The expenditure in this regard will be debited to the head of account "5475-00-115-94-Post flood Projects under Rebuild Kerala Initiative (P)".

4. The LSG Department shall formulate an effective monitoring mechanism for the timely completion of the projects. All mandatory clearances from relevant departments shall be obtained wherever applicable. All procurements as part of implementation of the work shall be done in a fair and transparent manner in accordance with the extant rules.

By order of the Governor,

Dr. VENU V.

Principal Secretary to Government

To:

Principal Secretary, Local Self Government Department.

The Chief Engineer, LSGD.

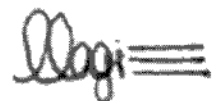
The Principal Accountant General (A&E/Audit), Thiruvananthapuram

Local Self Government Department

Information & Public Relations (Web & New Media) Department (for publishing in Government website)

Stock File/Office Copy [F.No.RKI1/39/2020-PLGEA]

Forwarded/ By Order,



Section Officer

Copy:

Special Secretary to Chief Secretary.

All members of HLEC and RKI-IC.

Annexure

PRIORITISED LIST OF PUBLIC WORKS PROPOSED UNDER REBUILD KERALA INITIATIVE TO BE DONE BY LSGD

ERNAKULAM

S.No	Name of LAC	Name of Block Panchayath	Name of LSGI	Name of Road	Length of Road (in Meters)	Road Width (in Meters)	Carriage Way Width (in Meters)	Amount (in Lakhs)	Nature of work proposed / Main components	Remarks (reason for selection criteria may also be entered)
A	B	C	D	E	F	G	H	I	J	K
								₹ 513.00		
1	Kunnathunadu	Vadavucodu	Thiruvaniyoor GP	Kochangadi Thotungamala Seminary Road in Thiruvaniyoor Grama Panchayath	1650.00	4.50	3.20	₹ 48.00	Retarring, side protection, culvert, tile paving, irish drain, drain and cover slab	seminary road,connected to mulanthuruthy G p
2	Angamaly	Angamaly	Malayattoor - Neeleeswaram	Arattukadavu Road Side Protection	800.00	4.50	3.00	₹ 12.00	Side protection works for road damaged in flood	If works not carried out the entire road may damage
3	Thrippunithura	Edapally	Maradu Municipality	Ambalakadavu-Koladathu Bund Road	1500	4.2	3.50 m	₹ 128.50	BM&BC Total Length 1500 m Drain and cover slab 1000 m	Road Start to Pwd Road (Nettoor-Panangad Road), One portion ends to Thevara ferry, then other portion end to New railway over bridge (Railway over bridge road leads to NH 66 and Kochi Dhanush kodi)
4	ALUVA	VAZHAKKULAM	CHOORNIKKARA	RENOVATION TO IRAR ROAD IN CHOORNIKKARA GP	650.00	4.00	3.00	₹ 21.00	CONCRETING AND RETARRING	ROAD CONNECTED TO NH, MUTTAM EDAMULA ROAD,AMBATTUKAVU TEMPLE ,METRO STATION ,CREMATORIUM,SCHOOL, IAC COMPANY , APPARTMENTS ETC
5	Kunnathunadu	Vazhakulam	LSGD Section,Vazhakulam	AVT Kaipoorikuzhy Road	900.00	4.00	3.20	₹ 25.00	Retarring	Connection between Kaipoorikkara Punnekkadu Road and Kaipoorikkara Companipady Road 2)Easy way to MES college , Nuzrathul Islam School and Vazhakulam PHC
6	Kothamangalam	Kothamangalam	Paingottoor	Panamkara pump house road	300.00	3.50	3.00	₹ 2.50	side protection	only way to Vayalipara colony
7	Piravom	Pampakuda	Ramamangalam	Ullelikunnu Kizhumuri road	1200.00	3.00	3.00	₹ 7.00	ReTarring	school
8	Piravom	Pampakuda	Ramamangalam	Pallithazham Thrayithazham Kudumbanadu road	500.00	3.00	3.00	₹ 12.50	ReTarring	pilgrimage
					7500.00			₹ 256.50		

PRIORITISED LIST OF PUBLIC WORKS PROPOSED UNDER REBUILD KERALA INITIATIVE TO BE DONE BY LSGD

KOTTAYAM

S.No	Name of LAC	Name of Block Panchayath	Name of LSGI	Name of Road	Length of Road (in Meters)	Road Width (in Meters)	Carriag e Way Width (in Meters)	Amount (in Lakhs)	Nature of work proposed / Main components	Remarks (reason for selection criteria may also be entered)
A	B	C	D	E	F	G	H	I	J	K
								₹ 389.48		
1	Ettumanoor	Ettumanoor	Ettumanoor Municipality	Pllikkodam kavala -Parakkadavu Road Re-tarring W-15	1050	4.5	3	₹ 9.91	Retarring	Link road from a major PWD road through which heavy vehicles passes by. Also route towards a government school.
2	Vaikom	Vaikom	Udayanapuram	Koottungal kadavu Cheminakiri road	900	4	3	28.5	WMM ,Tarring, Irish Drain	Connecting PWD Road, School
3	Vaikom	Vaikom	Udayanapuram	Thuruvelikkunnu puthanpalam road	800	4	3	25	WMM ,Tarring, Irish Drain	PHC, LP School
4	Vaikom	Vaikom	Udayanapuram	Vadayar Padinjarekkara road	700	4	3	20	Tarring	PHC, School
5	Vaikom	Vaikom	Udayanapuram	Thuruvelikkunnu aattuvelakkadavu road	550	4	3	10	Retarring	PHC.PWD Road Connection
6	Ettumanoor	Ettumanoor	Kumarakom	Vazhakkalam-Kattayathussery road	500	4	3	34	Tarring	Development of tourism
7	Ettumanoor	Ettumanoor	Kumarakom	Puthiyakavu-Variyathukadavu road	500	4	3	8	Gravel, Muck, Concrete	Development of tourism
8	Ettumanoor	Ettumanoor	Thiruvārppu	Sasthamkadavu-Vettikattu road	800	4	3	15	Scarifying,WMM,tarring	Development of tourism
9	Ettumanoor	Ettumanoor	Thiruvārppu	Illical-Thoranam-Paruthiyakam road	800	4	3.6	15	Scarifying,WMM,tarring	Starting from PWD road
10	Ettumanoor	Ettumanoor	Aymanam	Poonthrakavu-Prapuzha road tarring	400	4	3	7.5	Scarifying,WMM,tarring	link to PWD road
11	Changanacherry	Madappally	Thrikkodithanam	Chapprathupady Kuttikattupadu road	700	4	3	11	Retarring	This is the main link road connecting Perumthuruthy-Manakkad PWD ROAD. Main access to Mundakkavu temple
12	Ettumanoor	Ettumanoor	Ettumanoor Municipality	Vechoorkavala -vettichal Road Re-tarring W-16	750	4	3	₹ 8.26	Retarring	Lot much traffic of heavy vehicles
13	Ettumanoor	Ettumanoor	Ettumanoor Municipality	Kavumpadom-Aravupadom Road re-tarring W- 17	600	4	3	₹ 6.60	Retarring	Link road from a major PWD road through which heavy vehicles passes by. Also route for Peroor Bhagavathy Temple.
14	Ettumanoor	Ettumanoor	Ettumanoor Municipality	Arayiram- vazhatharapadiroad re-tarring W-18	450	4	3	₹ 4.95	Retarring	Lot much traffic including heavy vehicles. Connects a temple and ends at SC colony.
15	Ettumanoor	Ettumanoor	Ettumanoor Municipality	kattachira- pindippuzha road Re-tarring W-7	1250	4	3	₹ 13.76	Retarring	Link road connecting shrines,schools etc with State Highway.
16	Ettumanoor	Ettumanoor	Ettumanoor Municipality	KATTACHIRA TILE FACTORY ROAD RE-TARRING W-8	1000	4	3	₹ 11.01	Retarring	A link road from State Highway passes through the banks of Meenachil river.It connects to some tourist spots.
17	Ettumanoor	Ettumanoor	Ettumanoor Municipality	Vackelpadi- Pulinthanom Road Re-tarringW-11	900	4	3	₹ 9.91	Retarring	Connects a PWD road and Kattachira ring road.Route towards a major shrine.
18	Ettumanoor	Ettumanoor	Ettumanoor Municipality	Manthottam-Manjanadi Road Re-tarring W-24	650	4	3	₹ 7.15	Retarring	Connects an anganawadi and factory with a major PWD road
19	Ettumanoor	Ettumanoor	Ettumanoor Municipality	Adichira- Parithrana Thellekathusseri road re-tarring - w- 20	500	4	3	₹ 5.50	Retarring	Connects a PWD road and MC road.Route towards a major shrine.
20	Ettumanoor	Ettumanoor	Ettumanoor Municipality	Thalavekkumkala -methanathu Road Re- tarring W-25	450	4	3	₹ 4.95	Retarring	Link road connecting shrines,schools,University etc with PWD road

S.No	Name of LAC	Name of Block Panchayath	Name of LSGI	Name of Road	Length of Road (in Meters)	Road Width (in Meters)	Carriag e Way Width (in Meters)	Amount (in Lakhs)	Nature of work proposed / Main components	Remarks (reason for selection criteria may also be entered)
21	Ettumanoor	Ettumanoor	Ettumanoor Municipality	Irumpanampadi- pazhayzmplathu Road Re-tarring-W- 19	420	4	3	₹ 4.62	Retarring	A link road from PWD road which connects a shrine.
22	Ettumanoor	Ettumanoor	Ettumanoor Municipality	101Kaval .MHC road Re-tarringw-31	750	4	3	₹ 8.26	Retarring	Link road from MC Road. Connects shrines, anganawadi and SC colony.
23	Vaikom	Vaikom	Maravanthuruthu	Moozhikal Kottankeril Muttapilli Road	236	3.50	3.00	12.35	Tarring	School
24	Vaikom	Vaikom	Maravanthuruthu	Kuzhipunchayil	500	3.50	3.00	16.00	Metalling, Tarring	School
25	Vaikom	Vaikom	Maravanthuruthu	Anjilithara Cholanthara	700	3.00	3.00	16.25	Metalling, Tarring	School
26	Ettumanoor	Ettumanoor	Kumarakom	Vembanattukayal Vachaparambu road	600	3	3	30	Tarring	Development of tourism
27	Ettumanoor	Ettumanoor	Kumarakom	Kollasery-Mattithra road	400	3	3	34	Tarring	Development of tourism
28	Ettumanoor	Ettumanoor	Aymanam	Kuzhivelipady road	600	3	3	12	Scarifying,WMM,tarring	PWD link road
					18456			₹ 389.48		

PRIORITISED LIST OF PUBLIC WORKS PROPOSED UNDER REBUILD KERALA INITIATIVE TO BE DONE BY LSGD

ALAPPUZHA

S.No	Name of LAC	Name of Block Panchayath	Name of LSGI	Name of Road	Length of Road (in Meters)	Road Width (in Meters)	Carriage Way Width (in Meters)	Amount (in Lakhs)	Nature of work proposed / Main components	Remarks (reason for selection criteria may also be entered)
A	B	C	D	E	F	G	H	I	J	K
								₹ 5,041.73		
1	Kayamkulam	Muthukulam	Pathiyoor	Kurisummodu puncha road	450	4	3	₹ 25.00	scarifying , filling ,metalling and tarring the existing tar road	Bye roads
2	Aroor	Pattanakkad	Kuthiathode	NH Valamangalam road	800	4	3.2	₹ 37.00	Tarring	Road damaged, starting from NH, boundary of two panchayat
3	Ambalappuzha	Ambalappuzha	Punnapra North Grama Panchaytah	Kozhamathu road tarring	310	4.5	3.3	₹ 16.40	tarring filling, wmm tarring	Flood affected Road connectivity to Villages
4	HARIPAD	HARIPAD	CHERUTHANA	Puravazhanji Kochuparamp Road	700	4.5	3	₹ 35.00	Road improvements with filling, drainage etc.	Socio economic benefits
5	Kayamkulam	Muthukulam	Krishnapuram	Thaikkavu mukku Njarakkattethu road	1000	4.5	3.6	₹ 25.00	Raising and restoration	Bye Roads
6	HARIPAD	HARIPAD	Haripad Municipality	Pallimeda -Railway road	700	4.5	3	₹ 18.00	Tarring	Criteria 3
7	Haripad	Muthukulam	Muthukulam	Kunnatherithara Aquayil Road	750	4.2	4.2	₹ 30.00	Scarifying , Filling , Metalling and tarring	Bye roads
8	Kuttanad	Champakulam	Edathua	Varambath padi to padinjaru boat jetty road metalling and tarring in ward 7	350	4	3	₹ 11.00	Raising,Metalling and Tarring	Road fully damaged .Way to Hospital, boat Jetty
9	Kuttanad	Champakulam	Edathua	Madathikulam Palam To Eravelippalam In Ward 13	600	4	3	₹ 20.00	Metalling And Tarring and Filling	Connected to PWD Road
10	KUTTANAD	CHAMBAKULAM	THALAVADY	Metalling and tarring of Kochammanam Ambrayil Moolappadi road in ward No 15	1500	4	4	₹ 10.00	METALLING AND ATRRING	PRIORITY NO.4
11	KUTTANAD	CHAMBAKULAM	THALAVADY	THYCHIRA TO THAZHAM MADOM PADI ROAD METALLING AND TARRING IN WARD 1	300	4	4	₹ 50.00	METALLING AND TARRING AND R/W	PRIORITY NO.4
12	KUTTANAD	CHAMBAKULAM	THALAVADY	ETTEL PALAM MALIYEKKAL KALINKU ROAD SECOND METTALIING AND TARRING IN WARD 7	750	4	4	₹ 15.00	METALLING AND TARRING	PRIORITY NO.4
13	KUTTANAD	VELIYANAD	RAMANKARY	Puthukary Seven Star to Neethu Bhavan Road	1000	4	3	₹ 34.00	Bituminous surface restoration	Connected to PWD Edathua road
14	Alappuzha	Aryad	Mararikkulam	Pathirappally village office-koress road	1450	4	3.2	₹ 82.00	sub base, metalling ,tarring	Connection with Village office Railway
15	Harippad	Harippad	Pallippad	Anjilimootilkadavu Arayalkulangara Sreekrishnaswamy temple road	1000	4	4	₹ 65.00	road raising, Retarring,Culvert and drainage	Temple road
16	HARIPAD	HARIPAD	CHERUTHANA	Mankuzhi Edavanappallam Road	200	4	3	₹ 7.00	Road improvements with filling, etc.	Socio economic benefits
17	Haripad	Haripad	CHERUTHANA	Pallimukku Thevaredathu -Anari kadavu Kolath Kshethram	1500	4	4	₹ 60.00	Raising, retarring and drainage	Bus route
18	Cherthala	Kanjikuzhy	Kanjikuzhy	Aattupuram Kunnumpuram road W10	200	4.00	3.00	₹ 6.60	Tarring	damaged during flood
19	Cherthala	Kanjikuzhy	Kanjikuzhy	Alappatt Madathiveli road W-12	100	4.00	3.00	₹ 3.30	Tarring	damaged during flood
20	Cherthala	Kanjikuzhy	Kanjikuzhy	Kunnumpuram DCM road W-17	400	4.00	3.00	₹ 13.20	Tarring	damaged during flood
21	Cherthala	Kanjikuzhy	Kanjikuzhy	Thomassery Kandamkulangara road W-16	600	4.00	3.00	₹ 20.00	Tarring	damaged during flood
22	Cherthala	Kanjikuzhy	Kanjikuzhy	Kalathiveedu Puthumana road W-16	400	4.00	3.00	₹ 13.20	Tarring	damaged during flood
23	Cherthala	Kanjikuzhy	Kanjikuzhy	Kumarapuram Chulliveli road W-15	250	4.00	3.00	₹ 8.25	Tarring	damaged during flood

S.No	Name of LAC	Name of Block Panchayath	Name of LSGI	Name of Road	Length of Road (in Meters)	Road Width (in Meters)	Carriage Way Width (in Meters)	Amount (in Lakhs)	Nature of work proposed / Main components	Remarks (reason for selection criteria may also be entered)
24	Cherthala	Kanjikuzhy	Kanjikuzhy	Mannatt Polakkad road W-18	150	4.00	3.00	₹ 5.00	Tarring	damaged during flood
25	Cherthala	Kanjikuzhy	Kanjikuzhy	Polakkad Thenamthara road W-18	610	4.00	3.00	₹ 20.00	Tarring	damaged during flood
26	Cherthala	Kanjikuzhy	Kanjikuzhy	Chirappuram Chirackal road W-1	500	4.00	3.00	₹ 10.70	Tarring	damaged during flood
27	Cherthala	Kanjikuzhy	Kanjikuzhy	Komathuveli road W-2	150	4.00	3.00	₹ 4.95	Tarring	damaged during flood
28	Cherthala	Kanjikuzhy	Kanjikuzhy	Kasthurba Maniyanthara road W-2	250	4.00	3.00	₹ 3.25	Tarring	damaged during flood
29	Cherthala	Kanjikuzhy	Kanjikuzhy	Keloth Pandarappatt road W-4	200	4.00	3.00	₹ 4.30	Tarring	damaged during flood
30	Cherthala	Kanjikuzhy	Kanjikuzhy	Panchayat Kunjaraveli road W-9	150	4.00	3.00	₹ 3.20	Tarring	damaged during flood
31	Cherthala	Kanjikuzhy	Kanjikuzhy	Palakkad Puthanambalam road W-6	300	4.00	3.00	₹ 9.90	Tarring	damaged during flood
32	Cherthala	Kanjikuzhy	Kanjikuzhy	Cheruvally Karuvally road W-8	500	4.00	3.00	₹ 16.50	Tarring	damaged during flood
33	Cherthala	Kanjikuzhy	Kanjikuzhy	Mappilakulam Velachira road W-7	500	4.00	3.00	₹ 16.50	Tarring	damaged during flood
34	Kayamkulam	Muthukulam	Pathiyoor	Mundupalam valaykkakth kottoor temple road	1100	4	3	₹ 35.00	Raising and restoration	PWD Connecting roads
35	Kayamkulam	Muthukulam	Pathiyoor	kallelil vettathumuri road	300	4	3	₹ 20.00	scarifying , filling ,metalling and tarring the existing tar road	Bye roads
36	Kayamkulam	Muthukulam	Pathiyoor	kallimel puthenveed road	500	4	3	₹ 16.00	scarifying , filling ,metalling and tarring the existing tar road	Bye roads
37	Kayamkulam	Muthukulam	Kandalloor	Pipe Jn Koottumvathukkal Road	470	4	3	₹ 15.00	Scarifying , Filling , Metalling and tarring	Bye roads
38	Kayamkulam	Muthukulam	Krishnapuram	crown auditorium Idayodikkavu Temple road	550	4	3.6	₹ 25.00	Raising and restoration	Bye roads
39	Kayamkulam	Muthukulam	Arattupuzha	MangalamHSS-Srampikkal JN Road	650	4	3.6	₹ 25.00	Raising and restoration	PWD Connecting roads
40	Kayamkulam	Muthukulam	Krishnapuram	Muthinattu Kadathuvalli road	500	4	3.6	₹ 20.00	Raising and restoration	Bye Roads
41	Kayamkulam	Muthukulam	Krishnapuram	Pattathil plari puthanveedu road	800	4	3.6	₹ 20.00	Raising and restoration	Bye Roads
42	Kayamkulam	Muthukulam	Pathiyoor	oonankulangara kunnunkida road	500	4	3.5	₹ 20.00	Raising and restoration	Bye Roads
43	Kayamkulam	Muthukulam	Krishnapuram	Alummoottil varavala road	1000	4	3.6	₹ 25.00	Raising and restoration	Bye Roads
44	Kayamkulam	Muthukulam	Krishnapuram	Thaikkavu mukku Vallukappalli	850	4	3.6	₹ 35.00	Raising and restoration	Bye Roads
45	Kayamkulam	Muthukulam	Arattupuzha	KuriyappasseriljnPanackal Lps road	700	4	3.6	₹ 17.00	Raising and restoration	Bye Roads
46	Haripad	Muthukulam	Arattupuzha	LalimonJn-Thazhchayil Jn road tarring	290	4	3	₹ 20.00	Raising and restoration	Bye Roads
47	Haripad	Muthukulam	Arattupuzha	No 14-Nankasseril mannel road	1000	4	3	₹ 27.00	Raising and restoration	Bye Roads
48	Haripad	Muthukulam	Arattupuzha	Pathisseriljn-arattupuzha jetty road	200	4	3	₹ 20.00	Raising and restoration	Bye Roads
49	Haripad	Muthukulam	Arattupuzha	Sivajinagar-mullasseril road	600	4	3	₹ 27.00	Raising and restoration	Bye Roads
50	Aroor	Pattanakkad	Kodamthuruth	PS Kadavu Muttathil road	600	4	3	₹ 30.00	Tarring	Road completely damaged, starting from main road, road laying parallel to large water body watter logging area
51	Aroor	Pattanakkad	Kuthiathode	Thazhuppu- Kunnathambalam-Pulluvelimuttu road	350	4	3.3	₹ 15.00	Tarring	Road completely damaged, starting from mainroad and road lying tourism area
52	Aroor	Thycattusery BP	Arookutty Gramapanchayat	Kodiyanthara - Chakkanattu road	400	4.00	3.50	₹ 30.00	Work consists of Construction of Drainage 400m, Renovation of road by raising by 30cm , providing protection work and taring of entire road.	Road connecting , temples , Colonies etc to PWD Road.
53	Aroor	Thycattusery BP	Perumbalam Gramapanchayat	Panambukadu - Perumchirakkari road	750	4.00	3.00	₹ 35.00	Renovation of road by raising by 30cm , providing protection work and taring of entire road.	Main internal road connecting Boat jetty.

S.No	Name of LAC	Name of Block Panchayath	Name of LSGI	Name of Road	Length of Road (in Meters)	Road Width (in Meters)	Carriage Way Width (in Meters)	Amount (in Lakhs)	Nature of work proposed / Main components	Remarks (reason for selection criteria may also be entered)
54	Aroor	Thycattusery BP	Perumbalam Gramapanchayat	Koottunnal - Poovanthara road	300	4.00	3.00	₹ 25.00	Work consists of Construction of Drainage 300m, Renovation of road by providing protection work and taring of entire road.	Main internal road connecting Boat jetty.
55	Aroor	Thycattusery BP	Panavally GP	Kuncharam- Kuttikkara Road road	1200	4.00	3.00	₹ 40.00	Renovation of road by raising by 30cm , providing protection work and taring of entire road.	Road Connecting SH
56	Aroor	Thycattusery BP	Panavally GP	Kuncharam - Girijan Colony Road	800	4.00	3.00	₹ 30.00	Renovation of road by raising by 30cm , providing protection work and taring of entire road.	Road connecting , Colonies etc to PWD Road.
57	Aroor	Thycattusery BP	Panavally GP	Nalpathanneswaram - Mudathukadavu Road	750	4.00	3.00	₹ 25.00	Renovation of road by raising by 30cm , providing protection work and taring of entire road.	Road connecting , Colonies etc to PWD Road.
58	Aroor	Thycattusery BP	Panavally GP	Kairali Karalapathy Road	500	4.00	3.00	₹ 30.00	Renovation of road by raising by 30cm , providing protection work and taring of entire road.	Road connecting , Colonies etc to PWD Road.
59	Aroor	Thycattusery BP	Thykattusseri GP	Ulavaipu-Chudukattapuram Road	1180	4.00	3.00	₹ 45.00	Renovation of road by raising by 30cm , providing protection work and taring of entire road.	Road connecting , temples , Colonies etc to PWD Road.
60	Aroor	Thycattusery BP	Thykattusseri GP	Kuttungal - Vallyara Road	1100	4.00	3.00	₹ 35.00	Renovation of road by raising by 30cm , providing protection work and taring of entire road.	Road connecting , temples , Colonies etc to PWD Road.
61	Aroor	Thycattusery BP	Thykattusseri GP	Manappuram - Parimanam Road	1500	4.00	3.00	₹ 40.00	Renovation of road by raising by 30cm , providing protection work and taring of entire road.	Road connecting , temples , Colonies etc to PWD Road.
62	Aroor	Thycattusery BP	Thykattusseri GP	Mrigasupatri Road	750	4.00	3.00	₹ 30.00	Renovation of road by raising by 30cm , providing protection work and taring of entire road.	Road connecting , temples , Colonies etc to PWD Road.
63	Aroor	Thycattusery BP	Chennam Pallippuram GP	Idathattel I road	300	4.00	3.00	₹ 15.00	Renovation of road , providing protection work and taring of entire road.	Road connecting Colonies etc to PWD Road.
64	Aroor	Thycattusery BP	Chennam Pallippuram GP	Parappel road	315	4.00	3.00	₹ 15.00	Renovation of road , providing protection work and taring of entire road.	Road connecting Colonies etc to PWD Road.
65	HARIPAD	HARIPAD	Haripad Municipality	N.H -Sangamam road	200	4	3	₹ 6.00	Tarring	Criteria 4
66	HARIPAD	HARIPAD	Haripad Municipality	NGO corner- Perumkulam -kolathu road	1000	4	3	₹ 30.00	Tarring	Criteria ,3
67	HARIPAD	HARIPAD	Haripad Municipality	N.H- Sreekrishnaswami temple- TKMM collage road road	700	4	3	₹ 21.00	Tarring	Criteria ,4
68	HARIPAD	HARIPAD	Haripad Municipality	Mankam kulangara- Aranazhika- Unniyezhathu road	400	4	3	₹ 12.00	Tarring	Criteria ,4
69	HARIPAD	HARIPAD	Haripad Municipality	NH- Bhoopanayabank jn. -Society link road	1000	4	3	₹ 30.00	Tarring	Criteria 3
70	HARIPAD	HARIPAD	Haripad Municipality	Kuttathethu jn. -saparya-kolattu-thiruvanikkal road	1250	4	3	₹ 35.00	Tarring	Criteria ,4
71	HARIPAD	HARIPAD	Haripad Municipality	Thundil - Railway road	300	4	3	₹ 10.00	Tarring	
72	HARIPAD	HARIPAD	Haripad Municipality	Kattilmukku- Aranappuram road	500	4	3	₹ 15.00	Tarring	Criteria ,4

S.No	Name of LAC	Name of Block Panchayath	Name of LSGI	Name of Road	Length of Road (in Meters)	Road Width (in Meters)	Carriage Way Width (in Meters)	Amount (in Lakhs)	Nature of work proposed / Main components	Remarks (reason for selection criteria may also be entered)
73	Cherthala	Pattanakkad	Pattanakkad	Ponnamveli Menassery road	2500	3.60	3.00m	₹ 75.00	Tarring	FLOOD AFFECTED
74	Cherthala	Pattanakkad	Pattanakkad	Menassery Parayil	2500	3.60	3.00m	₹ 75.00	Tarring	FLOOD AFFECTED
75	Kuttanadu	Chambakulam	Thakazhy	NSS Karayogam Mannada Road	880	3.5	3.5	₹ 33.00	TARRING	Connected to PWD Road
76	KUTTANAD	CHAMPAKULAM	CHAMPAKULAM	Tarring Of Road From Manathukadu Kurisady To St. Sebastian Church&Protection Wall Ward-5	1050	3.5	3	₹ 100.00	Filling,Tarring,Protection work	Towards Church
77	KUTTANAD	CHAMPAKULAM	CHAMPAKULAM	110 Thundiylkadavu Road Tarring Ward-12	1000	3.5	3	₹ 45.00	Filling,Tarring,	Since the area is full of paddy field and canal this is the only road for the people used for traffic
78	KUTTANAD	CHAMPAKULAM	NEDUMUDY	TARRING FROM PARUTHIKALAM BRIDGE TO CHAVELI(ANGANWADI ROAD IN WARD 7 OF NEDUMUDY GP	1400	3.5	3	₹ 60.00	Road is raised using GSB,wmm is given,prime coat,tack coat,20mm chipping carpet and seal coatand retaining wall	Road connecting to PWD roads,anganwadi is also there
79	KUTTANAD	VELIYANAD	RAMANKARY	Kappissery Junction to Kappissery Oorukkary NABARD Road	1500	3.5	3	₹ 51.00	Retarring	Connected to PWD Edathua road Connected to Edathua Thayankary road
80	AMBALAPPUZHA	AMBALAPPUZHA	PUNNAPRA SOUTH GP	SREEDEVI AUDITORIUM ROAD TARING	250	3.5	3	₹ 10.00	RAISING METALING.TARING	Flood affected road.Road connected to Villages
81	HARIPAD	HARIPAD	CHERUTHANA	Meenatheril VadakkuvasamNalpathanch chira Road	1000	3.5	3	₹ 40.00	Road improvements with filling, etc.	Socio economic benefits
82	Cherthala	Kanjikuzhy	Kanjikuzhy	Thenappanchira kakkanad road	1120	3.50	3.00	₹ 10.35	Tarring	damaged during flood
83	Cherthala	Kanjikuzhy	Kanjikuzhy	Kudilinkal colony NH road W-18	510	3.50	3.00	₹ 16.80	Tarring	damaged during flood
84	Aroor	Thycattussery BP	Thykattusseri GP	Fisheries School - Fisheries Colony - Makkekadavu Road	1600	3.50	3.00	₹ 40.00	Renovation of road by raising by 30cm , providing protection work and taring of entire road.	Road connecting , temples , Colonies etc to PWD Road.
85	HARIPAD	HARIPAD	Haripad Municipality	Bhadra Deepam - Naduvileparambu road	1200	3.5	3	₹ 70.00	Tarring,drain	Criteria 3, 4
86	KUTTANAD	VELIYANAD	RAMANKARY	AC Road to Ramankary St.Joseph Church Road	1000	3.2	3	₹ 34.00	Retarring	Connected to AC Road
87	KUTTANAD	VELIYANAD	RAMANKARY	Ramankary Police Station to Vaikkathussery - No.442 SNDP Road	1000	3.2	3	₹ 34.00	Tarring	Connected to PWD Edathua road
88	Ambalappuzha	Ambalappuzha	Punnapra North Grama Panchayath	Poleparambu bridge toward east concrete	650	3.2	2.9	₹ 29.65	filling, concrete	Flood affected Road connectivity to Villages
89	Aroor	Pattanakkad	Ezhupunna	Pillerkkad-Nariyandi Road (Tarring)ward 15	750	3	3m	₹ 7.64	Tarring	FLOOD AFFECTED
90	Aroor	Pattanakkad	Ezhupunna	Konkeril-Kayippuram road Tarring ,ward 10	400	3	3m	₹ 4.31	Gravel	FLOOD AFFECTED
91	Aroor	Pattanakkad	Ezhupunna	Konnanadu - Thottappally (Tar),ward 6	500	3	3m	₹ 5.09	Tarring	FLOOD AFFECTED

S.No	Name of LAC	Name of Block Panchayath	Name of LSGI	Name of Road	Length of Road (in Meters)	Road Width (in Meters)	Carriage Way Width (in Meters)	Amount (in Lakhs)	Nature of work proposed / Main components	Remarks (reason for selection criteria may also be entered)
92	Aroor	Pattanakkad	Ezhupunna	Kannattu-Hrijan road (Tar),ward 7	200	3	3m	₹ 2.04	Tarring	FLOOD AFFECTED
93	Kuttanad	Harippad	Veeyapuram	Ottathengil Road	700	3	3	₹ 15.00	Road improvement with Fiiling, taring	Socio economic benefits
94	Kuttanadu	Chambakulam	Thakazhy	kunnumma holy family school to panchayath boundary(ward 12)	2000	3	3	₹ 87.00	CONCRETING	Road towards school
95	Kuttanadu	Chambakulam	Thakazhy	thakazhy boat jetty to thennady church bridge (ward 5)	1000	3	3	₹ 33.50	TARRING	Road towards church
96	Kuttanadu	Chambakulam	Thakazhy	kariyil palam to pannakkulam (ward 11)	1000	3	3	₹ 44.00	CONCRETING	BYE ROUTE
97	Kuttanadu	Chambakulam	Thakazhy	thekkethalakkal palam to pakkalliyil road (ward -9)	700	3	3	₹ 22.50	TARRING	BYE ROUTE
98	Kuttanad	Champakulam	Edathua	Ambalathumchira to Alappad road ward 12	200	3	2.8	₹ 25.00	Road tarring ,Retaining wall, Culvert	Near to Substation,Boat Jetty and Temple
99	KUTTANAD	CHAMPAKULAM	CHAMPAKULAM	Tarring Of Road From AC Road To Mukkuruthipalam Ward-13	500	3	3	₹ 22.50	Filling,Tarring,	In this area this is the main access to AC road
100	KUTTANAD	CHAMPAKULAM	CHAMPAKULAM	Tarring Of Road From Awampally Towards South Ward-12	1500	3	3	₹ 67.50	Filling,Tarring,	BYE ROUTE
101	KUTTANAD	CHAMPAKULAM	CHAMPAKULAM	Tarring Of Road From Vellapally jetty Towards South Ward-12	900	3	3	₹ 40.50	Filling,Tarring,	BYE ROUTE
102	KUTTANAD	CHAMPAKULAM	CHAMPAKULAM	Tarring Of Road From Veliyam To Anderichira Ward-9	500	3	3	₹ 11.25	Filling,Tarring,	BYE ROUTE
103	KUTTANAD	CHAMPAKULAM	CHAMPAKULAM	Tarring Of Road FromManalithara To Kadukathara Ward-9	400	3	3	₹ 18.00	Filling,Tarring,	BYE ROUTE
104	KUTTANAD	CHAMPAKULAM	NEDUMUDY	TARRING OF CHEMPUMPURAM -CHC ROAD IN WARD 14 of NEDUMUDY GRAMA PANCHAYATH	1205	3	3	₹ 54.00	Road is raised using GSB,wmm is given,prime coat,tack coat,20mm chipping carpet and seal coat	chempumpuram CHC main hospital is in this road
105	KUTTANAD	CHAMBAKULAM	THALAVADY	M & T of Karikkottu padi to Thoppil padi road in ward no.8	1000	3	3	₹ 37.00	METALLING AND ATRRING	PRIORITY NO.4
106	KUTTANAD	CHAMBAKULAM	THALAVADY	Naduchira padi to thuruthy padi road (2nd reach) in ward No.3 of Thalavady GP - Retaining Wall	600	3	3	₹ 22.00	second metalling and tarring and retaining wall	PRIORITY NO.4
107	KUTTANAD	CHAMBAKULAM	THALAVADY	M& T of Kanjiradipadi Pannithuruthel road in ward no.9	300	3	3	₹ 19.00	METALLING AND TARRING	PRIORITY NO.4
108	KUTTANAD	CHAMBAKULAM	THALAVADY	VELATHOOR PADI TO BALAVIHAR PADI ROAD METALLING AND TARRING IN WARD 11	400	3	3	₹ 13.00	METALLING AND TARRING	PRIORITY NO.4
109	KUTTANAD	VELIYANAD	RAMANKARY	Titanic Palam to Ariyodichira palam	1000	3	2.5	₹ 46.00	Road Concreting	Connected to AC Road
110	KuTTANAD	VELIYANAD	Pulincunnu	Road from Engineering College Junction PWD road to Vembadamthara palam (Ward No:9)	1000	3	3	₹ 26.00	Tarring	Side wall and tarring
111	KuTTANAD	VELIYANAD	Veliyanad	Raising and tarring to Kottappally chira Kappaputhuvel road	1500	3	3	₹ 65.00	Tarring	Connection to PWD ROAD to Valadi, SC colony road
112	Ambalapuzha	Ambalapuzha B P	Ambalapuzha south G P	Thittayil muthal Mortorthara vare Road tarring Ward 6	300	3	3	₹ 15.00	Raising the existing road, necessary drainage works etc	Flood affected road.Road connected to Villages

S.No	Name of LAC	Name of Block Panchayath	Name of LSGI	Name of Road	Length of Road (in Meters)	Road Width (in Meters)	Carriage Way Width (in Meters)	Amount (in Lakhs)	Nature of work proposed / Main components	Remarks (reason for selection criteria may also be entered)
113	Ambalapuzha	Ambalapuzha B P	Ambalapuzha south G P	Saradha JN to Nalpathyanjil Road Ward 3	500	3	3	₹ 20.00	Raising the existing road, necessary drainage works etc	Flood affected road.Road connected to Villages
114	Ambalapuzha	Ambalapuzha B P	Ambalapuzha south G P	Kannankara Road Ward 13	200	3	3	₹ 10.00	Necessary drainage works	Flood affected road.Road connected to Villages
115	Ambalapuzha	Ambalapuzha B P	Ambalapuzha south G P	Essa S Factory to east Road Ward 2	200	3	3	₹ 10.00	Raising the existing road, necessary drainage works etc	Flood affected road.Road connected to Villages
116	Ambalapuzha	Ambalapuzha B P	Ambalapuzha south G P	Vymbala veedinu Thekkuvassam Road tarring Ward 11	100	3	3	₹ 4.00	Raising the existing road, necessary drainage works etc	Flood affected road.Road connected to Villages
117	Ambalapuzha	Ambalapuzha B P	Ambalapuzha south G P	Arackal Road Ward 9	250	3	3	₹ 10.00	Raising the existing road, necessary drainage works etc	Flood affected road.Road connected to Villages
118	Ambalapuzha	Ambalapuzha B P	Ambalapuzha south G P	Vyasa Jn to West road Ward 1	250	3	3	₹ 10.00	Raising the existing road, necessary drainage works etc	Flood affected road.Road connected to Villages
119	Ambalapuzha	Ambalapuzha B P	Ambalapuzha south G P	Santhamangalam to Muringanattu Road Ward 8	400	3	3	₹ 16.00	Raising the existing road, necessary drainage works etc	Flood affected road.Road connected to Villages
120	Ambalapuzha	Ambalapuzha B P	Ambalapuzha south G P	Pallimadam to Sreemandiram Road Ward 5	350	3	3	₹ 15.00	Raising the existing road, necessary drainage works etc	Flood affected road.Road connected to Villages
121	Ambalapuzha	Ambalapuzha B P	Ambalapuzha south G P	Vaniyappurackal to Kallimmel kshetram via karumadi Padaharam Road ward 7	1200	3	3	₹ 45.00	Raising the existing road, necessary drainage works etc	Flood affected road.Road connected to Villages
122	Ambalapuzha	Ambalapuzha B P	Ambalapuzha south G P	Anjanadu meleparambu road gravelling ward 7	70	3	3	₹ 3.00	Raising the existing road, necessary drainage works etc	Flood affected road.Road connected to Villages
123	Ambalapuzha	Ambalapuzha B P	Ambalapuzha south G P	Karumadi Kuttan Mandapam Kareechira Road re tarring ward 7	600	3	3	₹ 24.00	Raising the existing road, necessary drainage works etc	Flood affected road.Road connected to Villages
124	AMBALAPPUZHA	AMBALAPPUZHA	PUNNAPRA SOUTH GP	CHIRAYIL ROAD TARING	210	3	3	₹ 135.00	METALING.TARING	Flood affected road.Road connected to Villages
125	AMBALAPPUZHA	AMBALAPPUZHA	PUNNAPRA SOUTH GP	KARUTHAMADOM PONNAKIRI ROAD TARING	3000	3	3	₹ 135.00	METALING.TARING AND RETAINING WALL	Flood affected road.Road connected to Village LOWLAYING AREA AND WATER LOGGED
126	AMBALAPPUZHA	AMBALAPPUZHA	PUNNAPRA SOUTH GP	24-IL KARIMBAVALAVU ROAD TARING	2000	3	3	₹ 90.00	METALING.TARING AND RETAINING WALL	Flood affected road.Road connected to Village LOWLAYING AREA AND WATER LOGGED

S.No	Name of LAC	Name of Block Panchayath	Name of LSGI	Name of Road	Length of Road (in Meters)	Road Width (in Meters)	Carriage Way Width (in Meters)	Amount (in Lakhs)	Nature of work proposed / Main components	Remarks (reason for selection criteria may also be entered)
127	AMBALAPPUZHA	AMBALAPPUZHA	PUNNAPRA SOUTH GP	CHERUKAD ROAD TARING	600	3	3	₹ 24.00	METALING.TARING	Flood affected road.Road connected to Village LOWLAYING AREA AND WATER LOGGED
128	AMBALAPPUZHA	AMBALAPPUZHA	PUNNAPRA SOUTH GP	MANGATTU ROAD TARING	120	3	3	₹ 8.00	METALING.TARING	Flood affected road.Road connected to Village LOWLAYING AREA AND WATER LOGGED
129	Ambalappuzha	Ambalappuzha Block Panchayath	Ambalappuzha North Grama Panchayth	Bund Road Pottathara Pulakkatungal (earthen Road)	300	3	3	₹ 20.00	Road Concreting and Necessary side protection works	Roads that had transportation of Heavy,medium Commercial Vehicles
130	Harippad	Harippad	Pallippad	Rennovation of Kattuvalli khethram Kanjiramood road	400	3	3	₹ 30.00	Retarring,	Temple ROAD
131	Harippad	Harippad	Pallippad	Tarring of Vellarithara Anjilimood road and culvert construction	1000	3	3	₹ 50.00	Retarring, Construction of culvert	flood affected
132	Harippad	Harippad	Pallippad	Rennovation of Kureethara Gurumandiram	400	3	3	₹ 30.00	Retarring	Socio economic benefits
133	HARIPAD	HARIPAD	CHERUTHANA	Puthenthuruth Chillakkeri Road	1500	3	3	₹ 52.50	Road improvements with filling, etc.	Socio economic benefits
134	HARIPAD	HARIPAD	CHERUTHANA	Puthenpurackal Mannarasala Road	300	3	3	₹ 12.00	Road improvements with filling, Pitching etc.	Socio economic benefits
135	HARIPAD	HARIPAD	CHERUTHANA	Thaliyil Mazhuvancheri	400	3	3	₹ 20.00	Road improvements with filling, drainage etc.	Socio economic benefits
136	HARIPAD	HARIPAD	CHERUTHANA	Panooreth Kalathilpadi Road	500	3	3	₹ 15.00	Road improvements with filling, Pitching etc.	Socio economic benefits
137	Kuttanad	Harippad	Veeyapuram	Melpadom -Chururch Road	1000	3	3	₹ 10.00	Road improvement with taring	Socio economic benefits
138	Kuttanad	Harippad	Veeyapuram	Ratinkadapady -Kurikasserypadi Road W-5	1000	3	3	₹ 11.00	Road improvement with taring	Socio economic benefits
139	Kuttanad	Harippad	Veeyapuram	Palayathil colony	250	3	3	₹ 20.00	Road improvement with Fiiling, taring	Socio economic benefits
140	Kuttanad	Harippad	Veeyapuram	Karipoli-Chekirathupadi road	450	3	3	₹ 30.00	Road improvement with Fiiling, And side protection	Socio economic benefits
141	Kuttanad	Harippad	Veeyapuram	Unnisankeri-ksethrampadi road	450	3	3	₹ 15.00	Road improvement with Fiiling, taring	Socio economic benefits
142	Kuttanad	Harippad	Veeyapuram	Koipali Valiyanilathu Road	450	3	3	₹ 30.00	Road improvement with Fiiling, taring	Socio economic benefits
143	Cherthala	Kanjikuzhy	Kanjikuzhy	Kunnechira Thaliyadi road W-12	750	3.00	3.00	₹ 24.70	Tarring	damaged during flood
144	Cherthala	Kanjikuzhy	Kanjikuzhy	Ottakkandam Parabrahmodayam road W-12	700	3.00	3.00	₹ 23.00	Tarring	damaged during flood
145	Cherthala	Kanjikuzhy	Kanjikuzhy	Vetenary hospital Pappali road W12	500	3.00	3.00	₹ 16.50	Tarring	damaged during flood
146	Cherthala	Kanjikuzhy	Kanjikuzhy	Thakidiyil Dwaraka road W-17	750	3.00	3.00	₹ 24.70	Tarring	damaged during flood
147	Cherthala	Kanjikuzhy	Kanjikuzhy	NH Palakkulangara Chalunkal thodu road W-17	200	3.00	3.00	₹ 6.60	Tarring	damaged during flood
148	Cherthala	Kanjikuzhy	Kanjikuzhy	DCM Puthumana road W-17	150	3.00	3.00	₹ 5.00	Tarring	damaged during flood
149	Cherthala	Kanjikuzhy	Kanjikuzhy	Velikkakom Sakthipuram road W-15	340	3.00	3.00	₹ 11.20	Tarring	damaged during flood
150	Cherthala	Kanjikuzhy	Kanjikuzhy	Chellikkandom Kannarkad road W-13	150	3.00	3.00	₹ 5.00	Tarring	damaged during flood
151	Cherthala	Kanjikuzhy	Kanjikuzhy	B-Ed college AS canal road W-13	200	3.00	3.00	₹ 6.60	Tarring	damaged during flood
152	Cherthala	Kanjikuzhy	Kanjikuzhy	Thamarachal Puthanpura road W-11	400	3.00	3.00	₹ 13.20	Tarring	damaged during flood

S.No	Name of LAC	Name of Block Panchayath	Name of LSGI	Name of Road	Length of Road (in Meters)	Road Width (in Meters)	Carriage Way Width (in Meters)	Amount (in Lakhs)	Nature of work proposed / Main components	Remarks (reason for selection criteria may also be entered)
153	Cherthala	Kanjikuzhy	Kanjikuzhy	Kuttekkattu Komachamveli road W-16	300	3.00	3.00	₹ 9.90	Tarring	damaged during flood
154	Cherthala	Kanjikuzhy	Kanjikuzhy	Ulahattadi Dwaraka road W-16	300	3.00	3.00	₹ 9.90	Tarring	damaged during flood
155	Cherthala	Kanjikuzhy	Kanjikuzhy	Dwaraka Mundunkal roa W-16	300	3.00	3.00	₹ 9.90	Tarring	damaged during flood
156	Cherthala	Kanjikuzhy	Kanjikuzhy	Kunjarapparamb Noottuparamb road W-15	300	3.00	3.00	₹ 9.90	Tarring	damaged during flood
157	HARIPAD	HARIPAD	RIPAD MUNICIPAL	Choorallakkal- Kattil road	310	3	3	₹ 23.00	Retaining wall, interlocking (water logged area)	Criteria 4
158	HARIPAD	HARIPAD	RIPAD MUNICIPAL	Mannarassala block jn. - moodeth chalil-danapady market road	900	3	3	₹ 50.00	Tarring, retaining wall	Ctiteria 4
159	HARIPAD	HARIPAD	RIPAD MUNICIPAL	Pulimoottu junction - Aranappuram road	156	3	3	₹ 5.00	Tarring	Criteria ,4
160	HARIPAD	HARIPAD	RIPAD MUNICIPAL	Chelakkapally- thayil road	450	3	3	₹ 25.00	Tarring	Criteria ,4
161	HARIPAD	HARIPAD	RIPAD MUNICIPAL	Anganwadi -Substation road	600	3	3	₹ 18.00	Tarring	Criteria 4
162	KuTTANAD	VELIYANAD	Kavalam	Vandakapalli to manikyamangalam Ward 13	200	2.7	2.7	₹ 15.00	concreting	Connecting to PWD road
163	KUTTANAD	CHAMPAKULAM	NEDUMUDY	ROAD CONCRETING FROM AC ROAD TO PONGA SCHOOL IN WARD 1 OF NEDUMUDY GP	1500	2.5	2.5	₹ 60.00	concreting is proposed	PONGA LP SCHOOL IS IN THIS ROAD
164	KUTTANAD	CHAMBAKULAM	THALAVADY	MADAKKAL PADY TO KANYAKONIL ROAD CONCRETING IN WARD 13	700	2.5	2.5	₹ 43.00	concreting	PRIORITY NO.4
165	kuttanadu	champakulam	Kainakary	Inter locking of foot path from Kuppapuram school to Punchri jetty in ward 15 of Kainakry GP	800	2.5	2.5	₹ 21.00	concreting of road proposed	kuppappuram school situated in this road
166	Kuttanadu	Chambakulam	Thakazhy	Mukkada colony road	1120	2	2	₹ 42.00	CONCRETING AND RETAINING WALL	Road towards colony
167	Kuttanadu	Chambakulam	Thakazhy	Ayurveda Hospital road towards west	745	1.8	1.8	₹ 42.00	Concreting and retaining wall	Road towards ayurvedha. hospital
168	KUTTANAD	VELIYANAD	Neelamperoor	valady -kadathukadavu road	500	4	3	₹ 45.25	Road Concreting	1.Connection road to PWD road
169	KUTTANAD	VELIYANAD	Pulincunnu	Road from Anjangadi bridge (PWD road) to Kunnathusseri(Ward No:12)	500	3	3	₹ 40.00		Including retaining wall
170	KuTTANAD	VELIYANAD	Kavalam	Thattasseri to Atutheeram Ward 11,12	760	3	3	₹ 40.00	Tarring and Re-tarring	Connecting to PWD road
171	KUTTANAD	VELIYANAD	RAMANKARY	Kayyathra to Attiyil Jetty	700	3	3	₹ 25.00	Tarring	Connected to AC Road
172	HARIPAD	HARIPAD	Haripad Municipality	Karukaparambu- Koikkaparambu road	500	3	3	₹ 15.00	Tarring	Criteria ,4

S.No	Name of LAC	Name of Block Panchayath	Name of LSGI	Name of Road	Length of Road (in Meters)	Road Width (in Meters)	Carriage Way Width (in Meters)	Amount (in Lakhs)	Nature of work proposed / Main components	Remarks (reason for selection criteria may also be entered)
173	KUTTANAD	VELIYANAD	MUTTAR	Smashanam Bund Road Connecting Mithrakary and Muttar	560	4	3	₹ 20.00	Bituminous surface restoration	1.Main road to Smashanam 2.Connection road to PWD road 3.Alternate Road to Panchayath Office during 4.Road connecting Mithrakary and Muttar
174	KuTTANAD	VELIYANAD	Kavalam	Krishnapurampalam to Narayana kallu road Second reach ward 7	240	2.7	2.7	₹ 15.00	concreting	Connecting two junctions
175	KUTTANAD	VELIYANAD	MUTTAR	Padiyara Culvert to SC Smashanam Road	500	3.5	3	₹ 17.00	Bituminous surface restoration	1.Connection road to PWD road 2.Road to smasanam
176	KUTTANAD	VELIYANAD	MUTTAR	Karippettikadavu Manalikkalungu Road	1000	4	3	₹ 55.00	Road Concreting	Road to UP School ,Muttar
177	KuTTANAD	VELIYANAD	Velianad	Raising and Tarring form Nalloothrakaavu Junction to Kaithaparampu	2000	3	3	₹ 80.00	Tarring	Connection to PWD ROAD
178	KUTTANAD	VELIYANAD	MUTTAR	MC Road to Srambikkal Padi Road	500	4	3	₹ 25.00	Road Concreting	1.Connection road to PWD road
179	KuTTANAD	VELIYANAD	Pulincunnu	Road concreting from Karuppan Juction PWD road to Chathurthyakari Govt.UPS (Ward No:16)	600	2.5	2.5	₹ 30.00	Concreting	
180	KuTTANAD	VELIYANAD	Kavalam	PWD to padman 26il in Ward 3	228	3.5	3m	₹ 15.00	Mettaling and Taring	From PWD Road
181	KuTTANAD	VELIYANAD	Pulincunnu	Road from Vazhachira Junction PWD road to Kurisupalli(Ward No:7)	1000	3	3	₹ 35.00		Fully damaged tarred road without Culvert protection
182	KUTTANAD	VELIYANAD	MUTTAR	Village Office Road	2000	3.5	3	₹ 68.00	Bituminous surface restoration	1.Road to village office Muttar 2.Connection road to PWD road
					125349			₹ 5,041.73		

PRIORITISED LIST OF PUBLIC WORKS PROPOSED UNDER REBUILD KERALA INITIATIVE TO BE DONE BY LSGD

(Name of District): Pathanamthitta

Sl.No	Name of LAC	Name of Block Panchayath	Name of LSGI	Name of Road	Length of Road (in Meters)	Road Width (in Meters)	Carriage Way Width (in Meters)	Amount (in Lakhs)	Nature of work proposed / Main components	Remarks (reason for selection criteria may also be entered)
A	B	C	D	E	F	G	H	I	J	K
								₹ 104.00		
1	Thiruvalla	Pulikeezhu	Kuttoor GP	st marys pallipadi vettyar road	1200	4.50	3.00	₹ 20.00	Road tarring and sidew	Roads with connectivity to important places such as Pilgrimages, Tourism places etc.
2	Thiruvalla	Pulikeezhu	Nedumpuram	Neerettupuram-Puthuval Road	300	4.00	3.00	₹ 12.00	Road concreting	Roads with connectivity to important places such as Pilgrimages, Tourism places etc.
3	Thiruvalla	Pulikeezhu	Nirana	Ottathengilpadi Valuparapu colony road	800	4.00	3.00	₹ 40.00	Raising, retaing wall,Concreting	Roads connecting a link between the two rural locations, would also include PWD roads, Major District roads (MDRs), Other District Roads (ODRs), roads that facilitate bye pass of vehicles during heavy traffics in the main roads.
4	Thiruvalla	Pulikeezhu	Kuttoor	Mammoottil padi Chuttakattu Road	1500	4.50	3.00	₹ 20.00	Road tarring and retarring pipe culvert	Roads connecting a link between the two rural locations, would also include PWD roads, Major District roads (MDRs), Other District Roads (ODRs), roads that facilitate bye pass of vehicles during heavy traffics in the main roads.
5	THIRUVALLA	Mallappally BP	Mallappally GP	Perumpekkunnel - plachidathu road ward :5	1000	4.50	3.00	12	Road Retarring Irish Drainage construction	conncting road to ranny padimon road & murani Temple
					4800			104		

PRIORITISED LIST OF PUBLIC WORKS PROPOSED UNDER REBUILD KERALA INITIATIVE TO BE DONE BY LSGD

THRISSUR

S.No	Name of LAC	Name of Block Panchayath	Name of LSGI	Name of Road	Length of Road (in Meters)	Road Width (in Meters)	Carriage Way Width (in Meters)	Amount (in Lakhs)	Nature of work proposed / Main components	Remarks (reason for selection criteria may also be entered)
A	B	C	D	E	F	G	H	I	J	K
								317.145		
1	Guruvayur	Chavakkad	Punnayukkulam	Chemmanur Colony Road	1000	4.8	3	70	Scarify existing BT road , improving CBR value of base of the road with GSB laying, WMM 15 cm thick, 20mm chipping carpet with 3.75 m width carriage way, drainage,CC drainge	Category 4
2	Chalakudy	Chalakudy	Chalakudy Municipality	Vellikulangara road to Alavi Centre link road	700.00	4.00	3.50	₹ 25.12	Retarring,Drain,Covering slab	Link road between Athirappilly road to vellikkulangara road. Easy way to vyasa school ,St. Therasas school , Parakkottilinkal Ambalam.
3	Irinjalakuda		Irinjalakuda Municipality	Thaliyakonam Bund Road ward-39	250	4	3	₹ 8.00	Road	Type 4,V Roads connecting a link between the two rural locations
4	Irinjalakuda		Irinjalakuda Municipality	Vesca road ward-40	600	4	3	₹ 18.00	Road	Type 4,V Roads connecting a link between the two rural locations
5	Irinjalakuda		Irinjalakuda Municipality	KLDC Bund Road ward-3	700	4	3	₹ 21.00	Road	Type 4,V Roads connecting a link between the two rural locations
6	Wadakkancherry	Wadakkancherry	Wadakkancherry	Akamala chakyara road	5000	3	3	₹ 60.00	retarring,culvert side protection work	tourism,uthralikkav temple ,thoomanam waterfall
7	Wadakkancherry	Wadakkancherry	Wadakkancherry	ottupara marathukunnu vazhani dam road	2500	3	3	₹ 30.00	drain,retarring ,sideprotection works	tourism -vazhani dam ,link road to SH
8	Wadakkancherry	Wadakkancherry	Wadakkancherry	Erattakulangara road	2000	3	3	₹ 23.00	retarring ,drain	Industrial estate,Ayurveda hospital,places of worship ,ring road
9	Wadakkancherry	Wadakkancherry	Wadakkancherry	Wadakkancherry palace ground girls high school road	4000	3	3	₹ 45.00	retarring	schools,Government offices ,Ground
10	Wadakkancherry	Wadakkancherry	Wadakkancherry	Enkakkad kallamkund road	2000	3	3	₹ 2.50	retarring	railway bypass road
11	Wadakkancherry	Wadakkancherry	Wadakkancherry	Maraathukkunu centre palakkal ambalam road	1000	3	3	₹ 2.00	cd works ,side protection	link road to PWD road
12	GURUVAYUR		GURUVAYUR MUNICIPALITY	KBM Pattanapura Road Re Tarring	1500	4.50	3.00	₹ 12.53	RE-TARRING	CONNECTION TO PWD ROAD
					21250			317.145		

PRIORITISED LIST OF PUBLIC WORKS PROPOSED UNDER REBUILD KERALA INITIATIVE TO BE DONE BY LSGD

WAYANAD

S.No	Name of LAC	Name of Block Panchayath	Name of LSGI	Name of Road	Length of Road (in Meters)	Road Width (in Meters)	Carriage Way Width (in Meters)	Amount (in Lakhs)	Nature of work proposed / Main components
A	B	C	D	E	F	G	H	I	J
	WAYANAD DISTRICT PANCHAYATH ROADS							₹ 176.98	
1	Kalpetta	Kalpetta	Vythiri	Pookodukunnu nilayoliyanpara road	200.00	3.00	2.80	₹ 35.00	Concrete and side protection
2	mananthavady	mananthavady	edavaka	moolithodu kavattukuzhi road	300.00	4.00	3.00	₹ 20.00	retaining wall
3	Sulthan Bathery	Sulthan Bathery	Noolpuzha GP	Panayambam-Manalady road	1620.00	3.00	5.00	₹ 44.55	Retarring
4	Sulthan Bathery	Sulthan Bathery	Noolpuzha GP	Vadakkanad Kavala Kulathurkunnu road	1470.00	3.00	6.00	₹ 40.43	Retarring
5	Sulthan Bathery	Sulthan Bathery	Noolpuzha GP	Karnal Foot bridge	18.00	1.50	0.00	₹ 12.00	Re construction of foot bridge
6	Sulthan Bathery	Sulthan Bathery	Sulthan Bathery Municipality	Re Build Kerala Initiative 2018- Poomala Bed Centre Road ch from 0/000 to 0/437	437.00	4.00	3.00	₹ 25.00	Due to heavy rain side protection work collapsed about 40.00m , re- construction this portion proposed and re - construction of road.
					4045.00			₹ 176.98	

PRIORITISED LIST OF PUBLIC WORKS PROPOSED UNDER REBUILD KERALA INITIATIVE TO BE DONE BY LSGD

IDUKKI

S.No	Name of LAC	Name of Block Panchayath	Name of LSGI	Name of Road	Length of Road (in Meters)	Road Width (in Meters)	Carriage Way Width (in Meters)	Amount (in Lakhs)	Nature of work proposed / Main components	Remarks (reason for selection criteria may also be entered)
A	B	C	D	E	F	G	H	I	J	K
								504.90		
1	Thodupuzha	Elamdesom	Udumbannoor	Uppukunnu Karimbinkayam Road	3200	4	3	50.00	Retaining wall	Populated Area
2	Thodupuzha	Elamdesom	Udumbannoor	Uppukunnu Villanthandu Road	3494	4	2.8	25.00	Retaining wall	Populated Area
3	Thodupuzha	Elamdesom	Udumbannoor	Companyppadi - Arakkekandam - Elanjelippalam Road	1250	4	3	25.00	Chappath, Culvert, Retaining wall	Populated Area
4	UDUMBANCHOLA	NEDUMKANDAM	UDUMBANCHOLA	Venkayappara- Vallarackanpara road	110	4	3	10.00	tarring&concrete	total damage in heavy floods
5	UDUMBANCHOLA	NEDUMKANDAM	UDUMBANCHOLA	Thenammakkal Parathodu road	146	4	3	20.00	tarring&concrete	total damage in heavy floods
6	PEERUMEDU	KATTAPPANA	AYYAPPAN KOVIL	Kavunty Kannikkallu Road Concreting In Ward No.8	400	4	3	16.77	CONCRETE	fully damaged
7	PEERUMEDU	KATTAPPANA	AYYAPPAN KOVIL	Thonithady Pulickalkunnu Road Concrete ward 1	200	4	3	8.39	CONCRETE	partially damaged
8	PEERUMEDU	KATTAPPANA	AYYAPPAN KOVIL	Chembalam Paduka Road Tarring ward 4	350	4	3	15.00	TARRING	fully damaged
9	PEERUMEDU	KATTAPPANA	AYYAPPAN KOVIL	Vattankilpady purottu Kizhakethilpady Road Concreting In Ward No.2	250	4	3	10.49	CONCRETE	partially damaged
10	PEERUMEDU	KATTAPPANA	AYYAPPAN KOVIL	Edapookkalam 6 Acre Link Road Concreting In Ward No.12	350	4	3	14.66	CONCRETE	partially damaged
11	PEERUMEDU	KATTAPPANA	AYYAPPAN KOVIL	Kurisumala Payikattu Road irrish drain ward 13	120	4	3	5.00	CONCRETE	partially damaged
12	PEERUMEDU	KATTAPPANA	AYYAPPAN KOVIL	Pullolipady karikkakunnel pady Road Concreting In Ward No.11	100	3.5	3	4.20	CONCRETE	partially damaged
13	Thodupuzha	Thodupuzha	Manakkad	Kunnathupara-Puthuppariyaram road	50	3	3	2.00	concreting	Connecting with two main roads
14	UDUMBANCHOLA	NEDUMKANDAM	UDUMBANCHOLA	Subbukandampara road concrete	465	3	3	25.00	concrete	total damage in heavy floods
15	UDUMBANCHOLA	NEDUMKANDAM	UDUMBANCHOLA	Sinkarikandam road concrete	125	3	3	40.00	concrete	total damage in heavy floods
16	Thodupuzha	Thodupuzha	Manakkad	Varikkathanam-MVIP Canal Road	1070	3	3	30.00	Tarring	Connecting with two main roads
17	UDUMBANCHOLA	NEDUMKANDAM	UDUMBANCHOLA	Attupara-Perumakulam road	720	3	3	25.00	tarring&concrete	total damage in heavy floods
18	UDUMBANCHOLA	NEDUMKANDAM	UDUMBANCHOLA	IPP Centre- 7 1/2 Acre road	186	3	3	15.00	tarring&concrete	total damage in heavy floods
19	UDUMBANCHOLA	NEDUMKANDAM	UDUMBANCHOLA	Panakkulam - 10 Company road	212	3	3	15.00	tarring&concrete	total damage in heavy floods
20	UDUMBANCHOLA	NEDUMKANDAM	UDUMBANCHOLA	Chemmannar- 10 company road	120	3	3	18.00	tarring&concrete	total damage in heavy floods
21	PEERUMEDU	KATTAPPANA	AYYAPPAN KOVIL	Edakarottupady Vayalumkalpady Road Concrete ward 13	120	3	3	5.00	CONCRETE	fully damaged

22	PEERUMEDU	KATTAPPANA	AYYAPPAN KOVIL	Pulikkal pady Thayyil pady Road Concreting In Ward No.13	200	3	3	8.39	CONCRETE	partially damaged
23	Udumbanchola	Kattappana	Vandanmedu	Chettukuzhy Babuppady Road Culvert				2.00	Culvert construction length 2m,width 2m,height 1.5m	Due to flood culvert damaged
24	Udumbanchola	Kattappana	Vandanmedu	Konkallumedu Kuruvikkattupara road Culvert				15.00	Culvert construction length 6m,width 5m,height 2m	Due to flood culvert damaged
25	Devikulam	Devikulam	Mankulam GP	Virinjapara bridge and approach road				100.00	CATEGORY I	Damaged in Floods
					13238			504.90		

ഭരണഭാഷ- മാതൃഭാഷ



കേരള സർക്കാർ

സംഗ്രഹം

റീബിൽഡ് കേരള ഇൻഷ്യൂറിവിൽ ഉൾപ്പെടാത്ത 5 മീറ്ററിൽ താഴെയുള്ള റോഡുകളുടെ നിർവ്വഹണം ബന്ധപ്പെട്ട തദ്ദേശസ്വയംഭരണ സ്ഥാപനങ്ങളുടെ എഞ്ചിനീയറിംഗ് വിഭാഗത്തെ ചുമതലപ്പെടുത്തി ഉത്തരവ് പുറപ്പെടുവിക്കുന്നു.

തദ്ദേശസ്വയംഭരണ (ഇപിഎ)വകുപ്പ്

സ.ഉ.(സാധാ) നം.402/2020/ത.സ്വ.ഭ.വ തീയതി,തിരുവനന്തപുരം, 17/02/2020

1) സ.ഉ(സാധാ) 25/2018/ആ.സാ.വ തീയതി 13.08.2019

പരാമർശം:-

2) 03/12/2019 ലെ കേരള ഗ്രാമപഞ്ചായത്ത് അസോസിയേഷന്റെ KGPA/LM/FR/20191203 കത്ത് നമ്പർ

ഉത്തരവ്

റീബിൽഡ് കേരള ഇൻഷ്യൂറിവിൽ 603 Km റോഡ് പുനഃനിർമ്മാണത്തിന് പരാമർശം (1) പ്രകാരം അനുവദിച്ച ഉത്തരവായിരുന്നു. 5.5 മീറ്റർ താഴെയുള്ള 288 കി.മീ റോഡ് പുനഃനിർമ്മിക്കുന്നതിന് തദ്ദേശ സ്വയംഭരണ സ്ഥാപനങ്ങളുടെ എഞ്ചിനീയറിംഗ് വിഭാഗത്തെ ചുമതലപ്പെടുത്തണമെന്ന് കേരള ഗ്രാമപഞ്ചായത്ത് അസോസിയേഷൻ അപേക്ഷിച്ചിട്ടുണ്ട്.

റീബിൽഡ് കേരള പ്രോജക്ട് മാനേജ്മെന്റ് യൂണിറ്റിന്റെ കീഴിൽ വരാത്ത പ്രളയത്തിൽ തകർന്ന തദ്ദേശസ്വയംഭരണ സ്ഥാപനങ്ങളുടെ കീഴിലുള്ള റോഡിന്റെ ലിസ്റ്റ് തയ്യാറാക്കി മുൻഗണനാ ക്രമം നിശ്ചയിച്ച് റോഡിന്റെ പുനഃനിർമ്മാണ പ്രവർത്തനങ്ങൾ അടിയന്തിരമായി നടത്തേണ്ടതാണെന്ന് തദ്ദേശ സ്വയംഭരണ വകുപ്പ് ചീഫ് എഞ്ചിനീയർക്ക് നിർദ്ദേശം നൽകിയിട്ടുണ്ടായിരുന്നു.

സർക്കാർ ഇക്കാര്യം വിശദമായി പരിശോധിച്ചതിന്റെ അടിസ്ഥാനത്തിൽ റീബിൽഡ് കേരള പ്രോജക്ട് മാനേജ്മെന്റ് യൂണിറ്റിന്റെ കീഴിൽ വരാത്ത പ്രളയത്തിൽ തകർന്ന 5 മീറ്ററും അതിന് താഴെയും വീതിയുള്ള തദ്ദേശസ്വയംഭരണ സ്ഥാപനങ്ങളുടെ കീഴിലുള്ള റോഡുകളുടെ പുനർനിർമ്മാണ നിർവ്വഹണം ബന്ധപ്പെട്ട തദ്ദേശ സ്വയംഭരണ സ്ഥാപനങ്ങളുടെ എഞ്ചിനീയറിംഗ് വിഭാഗം മുഖേന നടത്തേണ്ടതാണെന്നും പ്രസ്തുത പ്രവൃത്തികളുടെ നിർവ്വഹണം രീതിയും, സാങ്കേതികാനുമതി നൽകുന്ന രീതിയും പ്ലാൻ പ്രോജക്ടുകളുടെ മാതൃകയിലായിരിക്കണമെന്നും നിർദ്ദേശം നൽകി ഉത്തരവാകുന്നു.

(ഗവർണ്ണറുടെ ഉത്തരവിൻ പ്രകാരം)
ഷീബ ബി
ഡെപ്യൂട്ടി സെക്രട്ടറി

പകർപ്പ്

- ചീഫ് എഞ്ചിനീയർ ,തദ്ദേശസ്വയംഭരണ വകുപ്പ്
- പഞ്ചായത്ത് ഡയറക്ടർ, തിരുവനന്തപുരം.
- ഡയറക്ടർ, ലോക്കൽ ഫണ്ട് ഓഡിറ്റ്, തിരുവനന്തപുരം
- പഞ്ചായത്ത് ഡെപ്യൂട്ടി ഡയറക്ടർ, പത്തനംതിട്ട.
- നഗരകാര്യ ഡയറക്ടർ ,തിരുവനന്തപുരം
- പ്രിൻസിപ്പൽ അക്കൗണ്ടന്റ് ജനറൽ (എ&ഇ/ആഡിറ്റ്) കേരള, തിരുവനന്തപുരം.
- അക്കൗണ്ടന്റ് ജനറൽ (എൽ ബി എ) കേരള,ബ്‌രാഞ്ച് ഓഫീസ്, തൃശ്ശൂർ
- ധനകാര്യ വകുപ്പ്.
- വിവര പൊതുജന സമ്പർക്ക (വെബ് & ന്യൂ മീഡിയ) വകുപ്പ്.
- ഡയറക്ടർ, ഐ. കെ. എം. (സർക്കാരിന്റെ വെബ്സൈറ്റിൽ പ്രസിദ്ധപ്പെടുത്തുന്നതിന്)
- കരുതൽ ഫയൽ/ ഓഫീസ് പകർപ്പ്.

ഉത്തരവിൻ പ്രകാരം

Danuja MS
സെക്ഷൻ ഓഫീസർ

ചീഫ് എഞ്ചിനീയറുടെ കാര്യാലയം
തദ്ദേശ സ്വയംഭരണ വകുപ്പ്
റവന്യൂ കോംപ്ലക്സ്, മൂന്നാം നില
പബ്ലിക് ആഫീസ് ബിൽഡിംഗ്
തിരുവനന്തപുരം - 33

Phone : 0471 - 2324951
0471 - 2325071
Tele FAX : 0471 - 2324951
e-mail : celsgd@gmail.com
website : www.celsgd.kerala.gov.in

നം. ഡിബി3-4620/2019/സിഇ/തസ്വഭവ

തീയതി 04/03/2020

പരിപത്രം

- വിഷയം : തസ്വഭവ (EW) - പ്രളയാനന്തര പുനർനിർമ്മാണം - റോഡ് ടാറിംഗ് പ്രവൃത്തികളിൽ ഷ്രെഡ്ഡഡ് പ്ലാസ്റ്റിക് കൂടി ഉപയോഗിച്ച് ടാറിംഗ് ചെയ്യുന്നത് - സംബന്ധിച്ച്
- സൂചന : 1) 04.03.2020-ൽ കൂടിയ ശുചിത്വമിഷൻ - ഹരിതകേരളം - ശുചിത്വമാലിന്യ സംസ്കരണ ഉപദൗത്യം - 9-ാമത് സംസ്ഥാനതല കർമ്മസേന യോഗനിർദ്ദേശം
2) ഈ കാര്യാലയത്തിലെ 10.10.2019-ലെ ഇതേ നമ്പർ സർക്കുലർ

പ്രളയാനന്തര പുനർനിർമ്മാണവുമായി ബന്ധപ്പെട്ട് RKI, CMDRF എന്നീ ഫണ്ടുകൾ വിനിയോഗിച്ച് തസ്വഭവ എഞ്ചിനീയറിംഗ് വിഭാഗം മുഖാന്തിരം നടപ്പിലാക്കുന്ന എല്ലാ റോഡ് ടാറിംഗ് പ്രവൃത്തികളിലും ബിറ്റുമിനോടൊപ്പം ഷ്രെഡ്ഡഡ് പ്ലാസ്റ്റിക് കൂടി ഉപയോഗിച്ച് ടാറിംഗ് പ്രവൃത്തികൾ ചെയ്യുന്നതിന് സൂചന (1) യോഗത്തിൽ നിർദ്ദേശിച്ചിട്ടുണ്ട്. ടി നിർദ്ദേശം എല്ലാ തസ്വഭവ എഞ്ചിനീയറിംഗ് വിഭാഗം കാര്യാലയങ്ങളിലും പാലിക്കേണ്ടതാണ്. ടി പ്രവൃത്തികളുടെ എസ്റ്റിമേറ്റ് തയ്യാറാക്കുമ്പോൾ തന്നെ ഇതിനാവശ്യമായ ഇനങ്ങൾ എസ്റ്റിമേറ്റിൽ ഉൾപ്പെടുത്തേണ്ടതാണ്. സൂചന (2)-ലെ സർക്കുലറിൽ നിർദ്ദേശം നൽകിയിരുന്നത് പ്രകാരമാണ് പ്രവൃത്തികൾ ചെയ്യേണ്ടത്.



ചീഫ് എഞ്ചിനീയർ

പകർപ്പ് :

CMDRF File & RKI File



GOVERNMENT OF KERALA

Abstract

Planning and Economic Affairs (RKI) Department- Project proposals of Local Self Government Department for rebuilding LSG Roads in 4 districts viz., Alappuzha, Kottayam, Ernakulam and Thrissur- Implementation- Administrative Sanction accorded – Orders issued.

PLANNING & ECONOMIC AFFAIRS (RKI) DEPARTMENT

G.O. (Rt.) No.224/2020/P&EA

Thiruvananthapuram, Dated 26/05/2020

- Read: 1. G.O. (P) No. 16/2018/P&EA dated 09/11/2018.
2. G.O. (Rt) No. 894/2019 LSGD dated 26/04/2019.
3. G.O. (P) No. 19/2019/P&EA dated 23/05/2019.
4. G.O. (Ms.) No. 25/2019/P&EA dated 13/08/2019.
5. G.O. (Rt.) No. 485/2019/P&EA dated 15/11/2019
6. Minutes of the 9th HLEC meeting held on 18/05/2020.

ORDER

In the aftermath of the flood of 2018, RKI has been entrusted with the task of planning and implementing a rebuilding strategy for the state as per the G.O. read as 1st paper above. High quality and durable road infrastructure are pre-requisite for social, economic and industrial development of any state. The Local Self Government Department submitted project proposals for rebuilding roads at a total length of 614.6 km under Phase-1, with an estimated requirement of funds to the tune of ₹488 crore from the RKI. The High-Level Empowered Committee (HLEC) of RKI, in its meeting held on 06/07/2019, approved the proposal, and consequently, in-principle sanction was accorded for taking up of the project under RKI as per the G.O. read as 5th paper above. Consequently, the Local Self Government Department submitted the Detailed Project Report with respect to 3 districts viz. Pathanamthitta, Idukki and Wayanad with an estimated requirement of ₹266.30 crore, and Administrative Sanction was accorded to the projects as per G.O. read 5th above, with the Project Management Unit (PMU)-LSGD as the implementing agency.

2. Now, out of the remaining roads approved to be taken under RKI, the PMU-LSGD has submitted the DPRs of 25 roads from this list in Alappuzha, Kottayam, Ernakulam and Thrissur districts for a total length of 39.89 km at an estimated cost of Rs. 53.14 Cr. The district-wise details of roads are consolidated below.

Name of District	Length (km)	Amount (Lakhs)
Alappuzha	9.458	1789.00
Kottayam	11.053	1321.00
Ernakulam	8.982	1031.00
Thrissur	10.400	1172.00
Total	39.893	5313.6

3. The proposal was placed before the HLEC in its meeting held on 18/05/2020. The HLEC, as per the minutes read as 6th paper above, approved the Detailed Project Report for the roads in the 4 districts and directed to issue Administrative Sanction for the same.

4. In these circumstances, the Government are pleased to accord Administrative Sanction for the implementation of the project of reconstruction of LSGD roads in the 4 districts (list of roads attached at **Annexure** to this G.O.), under the Rebuild Kerala Initiative at an estimated cost of **Rs.53.14 crore (Rupees Fifty-Three crore and Fourteen lakh only)**, by sourcing requisite funds from the World Bank's Development Policy Loan. Expenditure in this regard will be debited to the budget provision under H/A 5475-00-115-94-Post flood Projects under Rebuild Kerala Initiative (P).

5. The Local Self Government Department shall implement the projects through the Project Management Unit created in the Department for undertaking works connected with Rebuild Kerala Initiative.

6. The Local Self Government Department shall constitute a Departmental Committee as mandated in para 76 of the G.O. read as 1st paper above, to work with the RKI-IC to coordinate, monitor and implement the approved projects.

By order of the Governor,

RAJESH KUMAR SINGH
ADDITIONAL CHIEF SECRETARY

To:

Project Director, PMU-LSGD, Thiruvananthapuram.

Principal Secretary, Local Self Government Department.

The Principal Accountant General (A&E/Audit), Thiruvananthapuram.


Local Self Government Department.

Finance Department.

Information & Public Relations (Web & New Media) Department (for publishing in Government website)

Stock File/ Office Copy [*F.No.RKI2/125/2019-PLGEA*].

Forwarded/ By order



Section Officer

ERNAKULAM DISTRICT

SI No.	LAC	Local Body	Name of Road	Length (Km)	RoW (m)	Type of Pavement	No of Culverts	Drain Length (m)	Retaining Wall Length (m)	Amount (Lakhs)
10	Kalamasseri	Karimalur GP	Thadikkadavu Vayalodam Road	0.905	5.5	Concrete	4	new drain 10m, raising 200m	472	138.00
12	Kalamasseri	Kadungalur GP	Paduvathil Police Station Road	0.625	5-7	Bituminous	1	6	170	66.00
13	Kalamasseri	Kadungalur GP	Masjid Road	0.515	4.8-5.2	Concrete			158	72.00
17	Kochi	Kumbalangy	St. Marys - Swaraj road	0.567	3.5-7.4	Concrete		95		60.00
20	Tripunithura	Kumbalam	Masjid Road	0.275	4-4.7	Concrete	1	62	15	34.00
22	Thripunithura	Thripunithura	Pavamkulangara - Kannankulangara road	1.953	4.5-7	Bituminous	1	120		132.00
25	Thripunithura	Vadavucodu Puthencruz	Pannikuzhy Kavumthazham Road	1.200	4.6-6	Concrete	2	446m	265	181.00
29	Angamaly	Angamaly	Valavazhi road	0.835	2.7-4.7	Concrete	1			87.00
31	Perumbavoor	Okkal	Bjp kadavu road	0.180	4.5	Concrete	1			12.00
32	Perumbavoor	Okkal	Okkal Muslim juma masjid road	0.165	8	Concrete			30	16.60

ERNAKULAM DISTRICT

34	Angamaly	Kalady	Udumpuzha chembasseri bypass road	0.596	8.1	Concrete			108	103.00
47	Muvattupuzha	Avoly	Anikadu - Pravidakunnu road	1.166	5	Concrete	1 culvert, 1 minor bridge	198	183	130.00
Total				8.982						1031.60



GOVERNMENT OF KERALA

Abstract

Planning and Economic Affairs (RKI) Department- Project proposals of Local Self Government Department for rebuilding 19 number of LSGD Roads in 6 districts viz., Pathanamthitta, Kottayam, Ernakulam, Alappuzha, Thrissur & Wayanad Implementation- Administrative Sanction accorded – Orders issued.

PLANNING & ECONOMIC AFFAIRS (RKI) DEPARTMENT

GO (Rt) No. 62/2021/P&EA

Thiruvananthapuram, Dated 03/02/2021

- Read: 1. G.O. (P) No. 16/2018/P&EA dated 09/11/2018.
2. G.O. (Ms.) No. 25/2019/P&EA dated 13/08/2019.
3. G.O. (Rt.) No. 485/2019/P&EA dated 15/11/2019.
4. G.O. (Rt.) No. 224/2020/P&EA dated 26/05/2020.
5. G.O. (Rt.) No.404/2020/P&EA dated 23/10/2020.
6. Minutes of the 12th HLEC meeting held on 29/01/2021.

ORDER

As per reference cited as 2nd paper above, in-principle approval was accorded for the reconstruction of 614.6 km of flood damaged LSGD roads, with an estimated requirement of funds to the tune of ₹488 crore from the RKI. Subsequently, Administrative Sanction was issued as per Government Orders cited 3rd, 4th and 5th above for the reconstruction of various roads from these approved list.

2. The PMU-LSGD now submitted the DPRs of 19 roads from the approved list belonging to Alappuzha, Pathanamthitta, Kottayam, Ernakulam, Thrissur and Wayanad districts for a total length of 36.383 km with a total estimated cost of ₹42.32 crores. District-wise details of the roads are consolidated below

Name of District	No. of Roads	Length (Km)	Amount (Crore Rupees)
Pathanamthitta	3	7.885	9.09
Kottayam	1	0.45	0.28
Ernakulam	2	1.745	0.93
Alappuzha	10	19.217	24.02
Thrissur	1	2.10	2.60
Wayanad	2	4.986	5.40
Total	19	36.383	42.32

3. The proposal was considered by the HLEC in its meeting held on 29/01/2021. The HLEC, as per the minutes read as 6th paper above, approved the Detailed Project Report for the said roads, and directed to issue Administrative Sanction to the same.
4. In these circumstances, the Government are pleased to accord Administrative Sanction for the implementation of the project of reconstruction of 19 number of LSGD roads in 6 districts (list of roads attached at **Annexure** to this G.O.), under the Rebuild Kerala Initiative at an estimated cost of ₹ **42.32 crore (Rupees Forty Two Crore and Thirty Two Lakhs only)**. The expenditure in this regard will be debited to the budget provision under H/A 5475-00-115-94-Post flood Projects under Rebuild Kerala Initiative (P).
5. The Local Self Government Department shall implement the projects through the Project Management Unit created in the Department for undertaking works connected with Rebuild Kerala Initiative.
6. The Departmental Committee constituted under the Local Self Government Department, as mandated in para 76 of the G.O. read as 1st paper above, shall work with the RKI-IC to coordinate, monitor and implement the approved projects.

(By order of the Governor),

RAJESH KUMAR SINGH
ADDITIONAL CHIEF SECRETARY

To:

Project Director, PMU-LSGD, Thiruvananthapuram.
Principal Secretary, Local Self Government Department.
The Principal Accountant General (A&E/Audit), Thiruvananthapuram.
Local Self Government Department.
Finance Department.
Information & Public Relations (Web & New Media) Department (for publishing in Government website)
Stock File/ Office Copy [F.No.RKI2/125/2019-PLGEA].

Forwarded/ By Order,



Section Officer

Copy:

Special Secretary to Chief Secretary.
All members of HLEC and RKI-IC.

ANNEXURE

PATHANAMTHITTA DISTRICT											
Sl. No	Name of Road	LAC	Local Body	Length (Km)	RoW (m)	Type of Pavement	No of Culverts	Drain Length (m)	Retaining Wall Length (m)	Amount (Lakhs)	SI No. vide G.O. dtd 13/08/19
1.	Police Stationpadi TVM Hospital Elangavattom Kshetram Road	Konni	Konni	3.022	5 – 6.3	Flexible + Rigid	1	Nil	Nil	257.00	62
2.	Pachayathpadi Pulluchani Radhapadi Road	Konni	Aruvappulam	3.063	5.5 – 7	Flexible + Rigid	12	307	300	404.00	61
3.	Kottomopara Melekottomonpara Pandyanpara Road	Konni	Seethathodu	1.8	5.5 – 7.3	Flexible + Rigid	4	Nil	162	248.00	44

KOTTAYAM DISTRICT											
Sl. No	Name of Road	LAC	Local Body	Length (Km)	RoW (m)	Type of Pavement	No of Culverts	Drain Length (m)	Retaining Wall Length (m)	Amount (Lakhs)	SI No. vide G.O. dtd 13/08/19
1.	Govt HS Kochalivettam Road	Ettumanoor	Kumarakom	0.45	3.1 – 4.7	Rigid	Nil	Nil	Nil	28.00	7

ERNAKULAM DISTRICT											
Sl. No	Name of Road	LAC	Local Body	Length (Km)	RoW (m)	Type of Pavement	No of Culverts	Drain Length (m)	Retaining Wall Length (m)	Amount (Lakhs)	SI No. vide G.O. dtd 13/08/19
1.	Edatod palli basilica road	Angamaly	Angamaly	1.04	4.5 – 7	Flexible	Nil	Nil	80	52.00	30
2.	Nadakavu Etyerikavu Road	Kunnathunadu	Vazhakkulam	0.705	6 – 8	Flexible	Nil	Nil	Nil	41.00	42

ALAPPUZHA DISTRICT

Sl. No	Name of Road	LAC	Local Body	Length (Km)	RoW (m)	Type of Pavement	No of Culverts	Drain Length (m)	Retaining Wall Length (m)	Amount (Lakhs)	SI No. vide G.O. dtd 13/08/19
1.	Kattanam Nambukulangara road	Kayamkulam	Bharanikkavu GP	3.35	6	Flexible	3	1430	Nil	317.00	74
2.	Mithrapuzha Vayanasalapadi	Chengannur	Chengannur	2.78	6	Flexible	2	90	190	332.00	68
3.	Highschool Nannad Eradichira Road	Chengannur	Thruvanwandoor	2.40	6 – 8	Flexible	4+1 minor bridge	657	40	537.00	69
4.	Palangattupadi Manarathara Road	Chengannur	Pandanad	1.517	4.5 – 6.5	Flexible	3	Nil	1057.00	249.00	70
5.	Madathekkattil Chalukara Road	Chengannur	Mulakkuzha	0.375	3.75 – 5	Rigid	Nil	375	15	27.00	71
6.	Market Jetty Vathikkadu Jetty Road	Aroor	Perumbalam	1.62	4 – 7.5	Flexible	3	500	Nil	114.00	10
7.	Marankulangara Village Office Preethikulangara School Road	Alappuzha	Mararikulam South	2.265	5 – 6	Flexible	6	Nil	140	185.00	13
8.	PWD road to Arackalchira & Protection Wall	Kuttanad	Chambakkulam GP	0.49	4 – 6	Rigid	4	Nil	451	122.00	14
9.	Panachamoodu-Kochuveetilmukku road	Haripad	Cheppad GP	2.59	6 – 7.5	Flexible	2	805	Nil	324.00	55
10.	Narakathara Upperil road	Haripad	Kumarapuram	1.83	6 – 8	Flexible	2	443	357	195.00	53

THRISSUR DISTRICT

Sl. No	Name of Road	LAC	Local Body	Length (Km)	RoW (m)	Type of Pavement	No of Culverts	Drain Length (m)	Retaining Wall Length (m)	Amount (Lakhs)	SI No. vide G.O. dtd 13/08/19
1.	Ex-Servicemen Colony Centre Road	Chalakkudi	Athirapalli	2.10	5 – 5.5	Flexible	6	Nil	112	260.00	6

WAYANAD DISTRICT

Sl. No	Name of Road	LAC	Local Body	Length (Km)	RoW (m)	Type of Pavement	No of Culverts	Drain Length (m)	Retaining Wall Length (m)	Amount (Lakhs)	SI No. vide G.O. dtd 13/08/19
1.	Thazhe Arapetta Mankunnu Road	Kalpetta	Moopanad	3.656	3.8 – 6.5	Flexible + Rigid	10	360	330	420.00	8
2.	Thazhathangadi - Thanitheruvu Road, Pulpally GP in Wayanad	Sulthanbathery	Pulpally GP	1.33	6.5	Flexible	1	Nil	Nil	120.00	2



GOVERNMENT OF KERALA

Abstract

Planning and Economic Affairs (RKI) Department- Project proposals of Local Self Government Department for rebuilding LSG Roads in 5 districts viz., Alappuzha, Kottayam, Ernakulam, Thrissur and Wayanad- Implementation- Administrative Sanction accorded – Orders issued.

PLANNING & ECONOMIC AFFAIRS (RKI) DEPARTMENT

G.O. (Rt.) No.404/2020/P&EA

Thiruvananthapuram, Dated 23/10/2020

- Read: 1. G.O. (P) No. 16/2018/P&EA dated 09/11/2018.
2. G.O. (Rt) No. 894/2019 LSGD dated 26/04/2019.
3. G.O. (P) No. 19/2019/P&EA dated 23/05/2019.
4. G.O. (Ms.) No. 25/2019/P&EA dated 13/08/2019.
5. G.O. (Rt.) No. 485/2019/P&EA dated 15/11/2019.
6. G.O. (Rt.) No. 224/2020/P&EA dated 26/05/2020.
7. Minutes of the 11th HLEC meeting held on 13/10/2020.

ORDER

In the aftermath of the flood of 2018, RKI has been entrusted with the task of planning and implementing a rebuilding strategy for the state as per the G.O. read as 1st paper above. High quality and durable road infrastructure are pre-requisite for social, economic and industrial development of any state. The Local Self Government Department submitted project proposals for rebuilding roads at a total length of 614.6 km under Phase-1, with an estimated requirement of funds to the tune of ₹488 crore from the RKI. The High-Level Empowered Committee (HLEC) of RKI, in its meeting held on 06/07/2019, approved the proposal, and consequently, in-principle sanction was accorded for taking up of the project under RKI as per the G.O. read as 4th paper above. Consequently, the Local Self Government Department submitted the Detailed Project Report with respect to 3 districts viz. Pathanamthitta, Idukki and Wayanad with an estimated requirement of ₹266.30 crore, and Administrative Sanction was accorded to the projects as per G.O. read 5th above, with the Project

Management Unit (PMU)-LSGD as the implementing agency. Later, the PMU-LSGD submitted the DPRs of 25 roads from this list in Alappuzha, Kottayam, Ernakulam and Thrissur districts for a total length of 39.89 km at an estimated cost of Rs. 53.14 crore, and Administrative Sanction was accorded to the projects as per G.O. read 6th above.

2. Now, the PMU-LSGD submitted the DPRs of 21 roads from the approved list in Alappuzha, Kottayam, Ernakulam, Thrissur and Wayanad districts for a total length of 26.85 km at an estimated cost of Rs.40 crore. The district-wise details of roads are consolidated below.

Name of District	Length (km)	Amount (Rs. crore)
Alappuzha	7.93	10.61
Kottayam	4.47	5.80
Ernakulam	2.35	3.20
Thrissur	9.98	17.86
Wayanad	2.12	2.53
Total	26.85	40.00

3. The proposal was placed before the HLEC in its meeting held on 13/10/2020. The HLEC, as per the minutes read as 7th paper above, approved the Detailed Project Report for the roads in the 5 districts, and directed to issue Administrative Sanction for the same.

4. In these circumstances, the Government are pleased to accord Administrative Sanction for the implementation of the project of reconstruction of LSGD roads in the 5 districts (*list of roads attached at **Annexure** to this G.O.*), under the Rebuild Kerala Initiative at an estimated cost of **Rs.40 crore (Rupees Forty crore only)**. The expenditure in this regard will be debited to the budget provision under H/A 5475-00-115-94-Post flood Projects under Rebuild Kerala Initiative (P).

5. The Local Self Government Department shall implement the projects through the Project Management Unit created in the Department for undertaking works connected with Rebuild Kerala Initiative.

6. The Departmental Committee constituted under the Local Self Government Department, as mandated in para 76 of the G.O. read as 1st paper above, shall work with the RKI-IC to coordinate, monitor and implement the approved projects.

By order of the Governor,

RAJESH KUMAR SINGH
ADDITIONAL CHIEF SECRETARY

To:

Project Director, PMU-LSGD, Thiruvananthapuram.

Principal Secretary, Local Self Government Department.

The Principal Accountant General (A&E/Audit), Thiruvananthapuram.

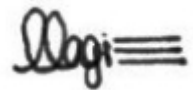
Local Self Government Department.

Finance Department.

Information & Public Relations (Web & New Media) Department (for publishing in Government website)

Stock File/ Office Copy [F.No.RKI2/125/2019-PLGEA].

Forwarded/ By order



Section Officer

